



City of Saint Paul

Signature Copy

Resolution: RES 22-463

City Hall and Court
House
15 West Kellogg
Boulevard
Phone: 651-266-8560

File Number: RES 22-463

Approving the new precinct boundaries and polling locations for 2022 as a result of redistricting.

AMENDED 3/23/2022

WHEREAS, the Charter Commission has completed the task of reestablishing ward boundaries following the results of the congressional and legislative district boundary changes, and

WHEREAS, the precinct boundaries and polling place locations need to be revised in part to accommodate the new legislative district boundaries provided in the final order of the Special Redistricting Panel on February 15, and

WHEREAS, the changes to ward boundaries will require adjustments to the city's precinct boundaries in preparation for the 2022 general election, see attached map; and

WHEREAS, Minnesota Statute section 204B.14, subd. 3 (d) requires that precinct boundaries be reestablished within 60 days of when the legislature has been redistricted or at least 19 weeks before the state primary election, whichever comes first, which means that March 29, 2022, is the deadline for the City Council to pass a resolution reestablishing precincts; now, therefore, be it

RESOLVED, that the attached proposed precinct boundaries "Final Metes & Bounds - City of Saint Paul - 2022" and polling place locations "Saint Paul Polling Locations March 22 2022" be adopted;

AND BE IT FURTHER RESOLVED that these precinct and polling place designations will become effective on the date of the state primary on August 9, 2022. Should further changes occur in the polling place locations between the date of this resolution and November 8, 2022, the Ramsey County Election Bureau is hereby authorized to find appropriate locations in which to hold the elections. A postal notification will be sent to all registered voters affected by the changes.

At a meeting of the City Council on 3/23/2022, this Resolution was Passed.

Yea: 6 Councilmember Brendmoen, Councilmember Thao, Councilmember Tolbert, Councilmember Noecker, Councilmember Jalali, and Councilmember Yang

Nay: 0


Absent: 1 Councilmember Prince

Vote Attested by
Council Secretary

Shari Moore

Date 3/23/2022

Approved by Mayor



Melvin Carter III

Date 3/28/2022

Document Number: 222859
Filed April 6, 2022
Office of the Minnesota
Secretary of State Steve Simon

Metes & Bounds Report – City of Saint Paul Redistricting – 2022

First Ward – W1-P1

All of that portion of Ramsey County bounded and described as follows: Beginning at the point of intersection of Snelling Ave and Concordia Ave, and proceeding northerly along Snelling Ave to University Ave W, and proceeding easterly along University Ave W to N Lexington Pkwy, and proceeding southerly along N Lexington Pkwy to Concordia Ave, and proceeding westerly along Concordia Ave to the point of beginning.

First Ward – W1-P2

All of that portion of Ramsey County bounded and described as follows: Beginning at the point of intersection of W Portland Ave and N Grotto St, and proceeding easterly along W Portland Ave to N Dale St, and proceeding northerly along N Dale St to Dayton Ave, and proceeding easterly along Dayton Ave to Western Ave, and proceeding northerly along Western Ave to Concordia Ave, and proceeding easterly along Concordia Ave to Kellogg Blvd W, and proceeding easterly along Kellogg Blvd W to Kellogg Blvd, and proceeding easterly along Kellogg Blvd to I- 35E, and proceeding southerly along I- 35E to Grand Ave, and proceeding westerly along Grand Ave to Ramsey St, and proceeding westerly along Ramsey St to Summit Ave, and proceeding westerly along Summit Ave to N Grotto St, and proceeding northerly along N Grotto St to the point of beginning.

First Ward – W1-P3

All of that portion of Ramsey County bounded and described as follows: Beginning at the point of intersection of N Lexington Pkwy and W Lafond Ave, and proceeding northerly along N Lexington Pkwy to Burlington Northern Santa Fe Rlwy, and proceeding easterly along Burlington Northern Santa Fe Rlwy to Chatsworth St N, and proceeding northerly along Chatsworth St N to Front Ave, and proceeding easterly along Front Ave to Dale St N, and proceeding southerly along Dale St N to W Lafond Ave, and proceeding westerly along W Lafond Ave to the point of beginning.

First Ward – W1-P4

All of that portion of Ramsey County bounded and described as follows: Beginning at the point of intersection of N Lexington Pkwy and University Ave W, and proceeding northerly along N Lexington Pkwy to W Lafond Ave, and proceeding easterly along W Lafond Ave to Dale St N, and proceeding southerly along Dale St N to University Ave W, and proceeding westerly along University Ave W to the point of beginning.

First Ward – W1-P5

All of that portion of Ramsey County bounded and described as follows: Beginning at the point of intersection of N Lexington Pkwy and Concordia Ave, and proceeding northerly along N Lexington Pkwy to University Ave W, and proceeding easterly along University Ave W to Dale St N, and proceeding southerly along Dale St N to N Dale St, and proceeding southerly along N Dale St to I- 94, and proceeding westerly along I- 94 to N Victoria St, and proceeding southerly along N Victoria St to Concordia Ave, and proceeding westerly along Concordia Ave to the point of beginning.

First Ward – W1-P-6

All of that portion of Ramsey County bounded and described as follows: Beginning at the point of intersection of Concordia Ave and N Hamline Ave, and proceeding easterly along Concordia Ave to N Victoria St, and proceeding southerly along N Victoria St to Dayton Ave, and proceeding westerly along Dayton Ave to W Dayton Ave, and proceeding westerly along W Dayton Ave to N Hamline Ave, and proceeding northerly along N Hamline Ave to the point of beginning.

First Ward – W1-P7

All of that portion of Ramsey County bounded and described as follows: Beginning at the point of intersection of N Lexington Pkwy and unnamed Local road (TLID:637346501) (Summit Ave), and proceeding northerly along N Lexington Pkwy to W Dayton Ave, and proceeding easterly along W Dayton Ave to Dayton Ave, and proceeding easterly along Dayton Ave to N Dale St, and proceeding southerly along N Dale St to W Portland Ave, and proceeding westerly along W Portland Ave to N Grotto St, and proceeding southerly along N Grotto St to Summit Ave, and proceeding westerly along Summit Ave to unnamed Local road (TLID:637346501), and proceeding northerly along unnamed Local road (TLID:637346501) to the point of beginning.

First Ward – W1-P8

All of that portion of Ramsey County bounded and described as follows: Beginning at the point of intersection of I- 94 and N Victoria St, and proceeding easterly along I- 94 to Western Ave, and proceeding southerly along Western Ave to Dayton Ave, and proceeding westerly along Dayton Ave to N Victoria St, and proceeding northerly along N Victoria St to the point of beginning.

First Ward – W1-P9

All of that portion of Ramsey County bounded and described as follows: Beginning at the point of intersection of Dale St N and University Ave W, and proceeding northerly along Dale St N to Burlington Northern Santa Fe Rlwy, and proceeding easterly along Burlington Northern Santa Fe Rlwy to Como Ave, and proceeding easterly along Como Ave to nonvisible boundary (TLID:97684904), and proceeding northerly along nonvisible boundary (TLID:97684904) to Como Ave, and proceeding easterly along Como Ave to W Minnehaha Ave, and proceeding westerly along W Minnehaha Ave to N Farrington St, and

proceeding southerly along N Farrington St to University Ave W, and proceeding westerly along University Ave W to the point of beginning.

First Ward – W1-P10

All of that portion of Ramsey County bounded and described as follows: Beginning at the point of intersection of Snelling Ave and Snelling Ave S, and proceeding northerly along Snelling Ave to Iglehart Ave, and proceeding easterly along Iglehart Ave to Snelling Ave, and proceeding northerly along Snelling Ave to Concordia Ave, and proceeding easterly along Concordia Ave to N Hamline Ave, and proceeding southerly along N Hamline Ave to W Dayton Ave, and proceeding easterly along W Dayton Ave to N Lexington Pkwy, and proceeding southerly along N Lexington Pkwy to Summit Ave, and proceeding westerly along Summit Ave to Ayd Mill Rd S, and proceeding southerly along Ayd Mill Rd S to Summit Ave, and proceeding westerly along Summit Ave to Snelling Ave S, and proceeding northerly along Snelling Ave S to the point of beginning.

First Ward – W1-P11

All of that portion of Ramsey County bounded and described as follows: Beginning at the point of intersection of University Ave W and Dale St N, and proceeding easterly along University Ave W to Rice St, and proceeding southerly along Rice St to John Ireland Blvd, and proceeding southerly along John Ireland Blvd to Kellogg Blvd W, and proceeding westerly along Kellogg Blvd W to Concordia Ave, and proceeding westerly along Concordia Ave to Western Ave, and proceeding northerly along Western Ave to I- 94, and proceeding westerly along I- 94 to N Dale St, and proceeding northerly along N Dale St to Dale St N, and proceeding northerly along Dale St N to the point of beginning.

First Ward – W1-P12

All of that portion of Ramsey County bounded and described as follows: Beginning at the point of intersection of Dale St N and Burlington Northern Santa Fe Rlwy, and proceeding northerly along Dale St N to Burgess St, and proceeding easterly along Burgess St to N Mackubin St, and proceeding northerly along N Mackubin St to Front Ave, and proceeding easterly along Front Ave to North Virginia St, and proceeding northerly along North Virginia St to W Hatch Ave, and proceeding easterly along W Hatch Ave to nonvisible boundary (TLID:639299754), and proceeding easterly along nonvisible boundary (TLID:639299754) to Rice St, and proceeding southerly along Rice St to Front Ave, and proceeding easterly along Front Ave to N Sylvan St, and proceeding northerly along N Sylvan St to E Magnolia Ave, and proceeding easterly along E Magnolia Ave to Jackson St, and proceeding southerly along Jackson St to E Cook Ave, and proceeding easterly along E Cook Ave to Agate St, and proceeding southerly along Agate St to E Cayuga St, and proceeding easterly along E Cayuga St to I- 35E, and proceeding southerly along I- 35E to Burlington Northern Santa Fe Rlwy, and proceeding westerly along Burlington Northern Santa Fe Rlwy to the point of beginning.

First Ward – W1-P13

All of that portion of Ramsey County bounded and described as follows: Beginning at the point of intersection of Burlington Northern Santa Fe Rlwy and Como Ave, and proceeding easterly along Burlington Northern Santa Fe Rlwy to I- 35E, and proceeding southerly along I- 35E to US Hwy 10, and proceeding southerly along US Hwy 10 to University Ave E, and proceeding westerly along University Ave E to University Ave W, and proceeding westerly along University Ave W to N Farrington St, and proceeding northerly along N Farrington St to W Minnehaha Ave, and proceeding easterly along W Minnehaha Ave to Como Ave, and proceeding westerly along Como Ave to nonvisible boundary (TLID:97684904), and proceeding southerly along nonvisible boundary (TLID:97684904) to Como Ave, and proceeding westerly along Como Ave to the point of beginning.

Second Ward – W2-P1

All of that portion of Ramsey County bounded and described as follows: Beginning at the point of intersection of Rice St and John Ireland Blvd, and proceeding northerly along Rice St to University Ave W, and proceeding easterly along University Ave W to University Ave E, and proceeding easterly along University Ave E to US Hwy 10, and proceeding southerly along US Hwy 10 to I- 94, and proceeding easterly along I- 94 to unnamed Ramp (TLID:97667924), and proceeding southerly along unnamed Ramp (TLID:97667924) to unnamed Ramp (TLID:97670388), and proceeding southerly along unnamed Ramp (TLID:97670388) to N Broadway St, and proceeding southerly along N Broadway St to E 6th St, and proceeding westerly along E 6th St to Robert St N, and proceeding northerly along Robert St N to Fort Rd, and proceeding westerly along Fort Rd to E 7th St, and proceeding westerly along E 7th St to Wabasha St N, and proceeding northerly along Wabasha St N to I- 94, and proceeding westerly along I- 94 to St Peter St, and proceeding northerly along St Peter St to I- 35E, and proceeding easterly along I- 35E to I- 94, and proceeding westerly along I- 94 to John Ireland Blvd, and proceeding northerly along John Ireland Blvd to the point of beginning.

Second Ward – W2-P2

All of that portion of Ramsey County bounded and described as follows: Beginning at the point of intersection of I- 35E and nonvisible boundary (TLID:615148125), and proceeding northerly along I- 35E to Randolph Ave, and proceeding easterly along Randolph Ave to Union Pacific RR, and proceeding southerly along Union Pacific RR to nonvisible boundary (TLID:643293246), and proceeding westerly along nonvisible boundary (TLID:643293246) to nonvisible boundary (TLID:643293247), and proceeding northerly along nonvisible boundary (TLID:643293247) to nonvisible boundary (TLID:97656021), and proceeding northerly along nonvisible boundary (TLID:97656021) to Shepard Rd, and proceeding westerly along Shepard Rd to Otto Ave, and proceeding westerly along Otto Ave to Rogers Ave, and proceeding northerly along Rogers Ave to Eleanor Ave, and proceeding westerly along Eleanor Ave to nonvisible boundary (TLID:615148125), and proceeding westerly along nonvisible boundary (TLID:615148125) to the point of beginning.

Second Ward – W2-P3

All of that portion of Ramsey County bounded and described as follows: Beginning at the point of intersection of I- 35E and St Clair Ave, and proceeding easterly along I- 35E to Kellogg Blvd, and proceeding northerly along Kellogg Blvd to Kellogg Blvd W, and proceeding westerly along Kellogg Blvd W to John Ireland Blvd, and proceeding northerly along John Ireland Blvd to I- 94, and proceeding easterly along I- 94 to I- 35E, and proceeding westerly along I- 35E to St Peter St, and proceeding southerly along St Peter St to I- 94, and proceeding easterly along I- 94 to Wabasha St N, and proceeding southerly along Wabasha St N to 7th St W, and proceeding westerly along 7th St W to St Clair Ave, and proceeding westerly along St Clair Ave to the point of beginning.

Second Ward – W2-P4

All of that portion of Ramsey County bounded and described as follows: Beginning at the point of intersection of I- 35E and Randolph Ave, and proceeding northerly along I- 35E to W Jefferson Ave, and proceeding easterly along W Jefferson Ave to I- 35E, and proceeding easterly along I- 35E to St Clair Ave, and proceeding easterly along St Clair Ave to Western Ave S, and proceeding southerly along Western Ave S to nonvisible boundary (TLID:97647989), and proceeding southerly along nonvisible boundary (TLID:97647989) to nonvisible boundary (TLID:649628754), and proceeding southerly along nonvisible boundary (TLID:649628754) to nonvisible boundary (TLID:649628755), and proceeding southerly along nonvisible boundary (TLID:649628755) to nonvisible boundary (TLID:649857990), and proceeding southerly along nonvisible boundary (TLID:649857990) to nonvisible boundary (TLID:618553654), and proceeding southerly along nonvisible boundary (TLID:618553654) to Union Pacific RR, and proceeding westerly along Union Pacific RR to Shepard Rd W, and proceeding westerly along Shepard Rd W to Union Pacific RR, and proceeding southerly along Union Pacific RR to Randolph Ave, and proceeding westerly along Randolph Ave to the point of beginning.

Second Ward – W2-P5

All of that portion of Ramsey County bounded and described as follows: Beginning at the point of intersection of Summit Ave and Canadian Pacific Rlwy, and proceeding easterly along Summit Ave to N Lexington Pkwy, and proceeding northerly along N Lexington Pkwy to unnamed Local road (TLID:637346501), and proceeding southerly along unnamed Local road (TLID:637346501) to Summit Ave, and proceeding easterly along Summit Ave to S Victoria St, and proceeding southerly along S Victoria St to St Clair Ave, and proceeding westerly along St Clair Ave to Deubener Pl, and proceeding southerly along Deubener Pl to Benhill Rd, and proceeding easterly along Benhill Rd to Victoria St N, and proceeding southerly along Victoria St N to I- 35E, and proceeding westerly along I- 35E to W Jefferson Ave, and proceeding westerly along W Jefferson Ave to Ayd Mill Rd, and proceeding northerly along Ayd Mill Rd to Ayd Mill Rd S, and proceeding westerly along Ayd Mill Rd S to Lexington Pkwy S, and proceeding northerly along Lexington Pkwy S to Canadian Pacific Rlwy, and proceeding westerly along Canadian Pacific Rlwy to the point of beginning.

Second Ward – W2-P6

All of that portion of Ramsey County bounded and described as follows: Beginning at the point of intersection of Deubener Pl and Benhill Rd, and proceeding northerly along Deubener Pl to St Clair Ave, and proceeding easterly along St Clair Ave to S Victoria St, and proceeding northerly along S Victoria St to Summit Ave, and proceeding easterly along Summit Ave to Ramsey St, and proceeding easterly along Ramsey St to Grand Ave, and proceeding easterly along Grand Ave to I- 35E, and proceeding westerly along I- 35E to Victoria St N, and proceeding northerly along Victoria St N to Benhill Rd, and proceeding westerly along Benhill Rd to the point of beginning.

Second Ward – W2-P7

All of that portion of Ramsey County bounded and described as follows: Beginning at the point of intersection of 7th St W and W 5th St, and proceeding easterly along 7th St W to Wabasha St N, and proceeding northerly along Wabasha St N to E 7th St, and proceeding easterly along E 7th St to Fort Rd, and proceeding easterly along Fort Rd to Robert St N, and proceeding southerly along Robert St N to E 6th St, and proceeding easterly along E 6th St to N Broadway St, and proceeding northerly along N Broadway St to unnamed Ramp (TLID:97670388), and proceeding northerly along unnamed Ramp (TLID:97670388) to unnamed Ramp (TLID:97667924), and proceeding northerly along unnamed Ramp (TLID:97667924) to I- 94, and proceeding easterly along I- 94 to Union Pacific RR, and proceeding southerly along Union Pacific RR to nonvisible boundary (TLID:641593324), and proceeding southerly along nonvisible boundary (TLID:641593324) to nonvisible boundary (TLID:641593323), and proceeding southerly along nonvisible boundary (TLID:641593323) to nonvisible boundary (TLID:641593230), and proceeding southerly along nonvisible boundary (TLID:641593230) to nonvisible boundary (TLID:97654459), and proceeding southerly along nonvisible boundary (TLID:97654459) to nonvisible boundary (TLID:97654457), and proceeding southerly along nonvisible boundary (TLID:97654457) to nonvisible boundary (TLID:615148978), and proceeding westerly along nonvisible boundary (TLID:615148978) to nonvisible boundary (TLID:615148997), and proceeding westerly along nonvisible boundary (TLID:615148997) to nonvisible boundary (TLID:638353457), and proceeding westerly along nonvisible boundary (TLID:638353457) to nonvisible boundary (TLID:638353456), and proceeding westerly along nonvisible boundary (TLID:638353456) to nonvisible boundary (TLID:647915401), and proceeding westerly along nonvisible boundary (TLID:647915401) to nonvisible boundary (TLID:97648808), and proceeding westerly along nonvisible boundary (TLID:97648808) to nonvisible boundary (TLID:615148287), and proceeding westerly along nonvisible boundary (TLID:615148287) to nonvisible boundary (TLID:649634065), and proceeding westerly along nonvisible boundary (TLID:649634065) to Wabasha St N, and proceeding northerly along Wabasha St N to W 5th St, and proceeding westerly along W 5th St to the point of beginning.

Second Ward – W2-P8

All of that portion of Ramsey County bounded and described as follows: Beginning at the point of intersection of Union Pacific RR and nonvisible boundary (TLID:615148252), and proceeding northerly

along Union Pacific RR to Shepard Rd W, and proceeding easterly along Shepard Rd W to Union Pacific RR, and proceeding easterly along Union Pacific RR to nonvisible boundary (TLID:618553654), and proceeding northerly along nonvisible boundary (TLID:618553654) to nonvisible boundary (TLID:649857990), and proceeding northerly along nonvisible boundary (TLID:649857990) to nonvisible boundary (TLID:649628755), and proceeding northerly along nonvisible boundary (TLID:649628755) to nonvisible boundary (TLID:649628754), and proceeding northerly along nonvisible boundary (TLID:649628754) to nonvisible boundary (TLID:97647989), and proceeding northerly along nonvisible boundary (TLID:97647989) to Western Ave S, and proceeding northerly along Western Ave S to St Clair Ave, and proceeding westerly along St Clair Ave to 7th St W, and proceeding easterly along 7th St W to W 5th St, and proceeding southerly along W 5th St to Wabasha St N, and proceeding southerly along Wabasha St N to nonvisible boundary (TLID:649634062), and proceeding westerly along nonvisible boundary (TLID:649634062) to nonvisible boundary (TLID:649634058), and proceeding westerly along nonvisible boundary (TLID:649634058) to nonvisible boundary (TLID:643930345), and proceeding southerly along nonvisible boundary (TLID:643930345) to nonvisible boundary (TLID:615148253), and proceeding southerly along nonvisible boundary (TLID:615148253) to nonvisible boundary (TLID:615148252), and proceeding westerly along nonvisible boundary (TLID:615148252) to the point of beginning.

Second Ward – W2-P9

All of that portion of Ramsey County bounded and described as follows: Beginning at the point of intersection of nonvisible boundary (TLID:643930345) and Smith Ave S, and proceeding northerly along nonvisible boundary (TLID:643930345) to nonvisible boundary (TLID:649634058), and proceeding easterly along nonvisible boundary (TLID:649634058) to nonvisible boundary (TLID:649634062), and proceeding easterly along nonvisible boundary (TLID:649634062) to nonvisible boundary (TLID:649634065), and proceeding easterly along nonvisible boundary (TLID:649634065) to nonvisible boundary (TLID:615148287), and proceeding easterly along nonvisible boundary (TLID:615148287) to nonvisible boundary (TLID:97648808), and proceeding easterly along nonvisible boundary (TLID:97648808) to nonvisible boundary (TLID:647915401), and proceeding easterly along nonvisible boundary (TLID:647915401) to nonvisible boundary (TLID:638353456), and proceeding easterly along nonvisible boundary (TLID:638353456) to Lafayette Fwy, and proceeding southerly along Lafayette Fwy to Plato Blvd, and proceeding westerly along Plato Blvd to Lafayette Fwy, and proceeding southerly along Lafayette Fwy to Union Pacific RR, and proceeding westerly along Union Pacific RR to Robert St S, and proceeding southerly along Robert St S to Concord St, and proceeding westerly along Concord St to Robert St Svc Rd, and proceeding southerly along Robert St Svc Rd to E George St, and proceeding westerly along E George St to W George St, and proceeding westerly along W George St to Bidwell St, and proceeding southerly along Bidwell St to W George St, and proceeding westerly along W George St to Smith Ave S, and proceeding northerly along Smith Ave S to the point of beginning.

Second Ward – W2-P10

All of that portion of Ramsey County bounded and described as follows: Beginning at the point of intersection of Union Pacific RR and Robert St S, and proceeding easterly along Union Pacific RR to Lafayette Fwy, and proceeding northerly along Lafayette Fwy to Plato Blvd, and proceeding easterly along Plato Blvd to Lafayette Fwy, and proceeding northerly along Lafayette Fwy to nonvisible boundary (TLID:638353457), and proceeding easterly along nonvisible boundary (TLID:638353457) to nonvisible boundary (TLID:615148997), and proceeding easterly along nonvisible boundary (TLID:615148997) to nonvisible boundary (TLID:615148978), and proceeding easterly along nonvisible boundary (TLID:615148978) to nonvisible boundary (TLID:653422677), and proceeding southerly along nonvisible boundary (TLID:653422677) to nonvisible boundary (TLID:649628848), and proceeding southerly along nonvisible boundary (TLID:649628848) to nonvisible boundary (TLID:97659846), and proceeding westerly along nonvisible boundary (TLID:97659846) to nonvisible boundary (TLID:648117919), and proceeding westerly along nonvisible boundary (TLID:648117919) to nonvisible boundary (TLID:649628850), and proceeding westerly along nonvisible boundary (TLID:649628850) to nonvisible boundary (TLID:649628849), and proceeding westerly along nonvisible boundary (TLID:649628849) to nonvisible boundary (TLID:643920813), and proceeding westerly along nonvisible boundary (TLID:643920813) to nonvisible boundary (TLID:37948152), and proceeding westerly along nonvisible boundary (TLID:37948152) to nonvisible boundary (TLID:37946434), and proceeding westerly along nonvisible boundary (TLID:37946434) to nonvisible boundary (TLID:643920726), and proceeding westerly along nonvisible boundary (TLID:643920726) to canal/aqueduct (TLID:633540580), and proceeding westerly along canal/aqueduct (TLID:633540580) to nonvisible boundary (TLID:97667747), and proceeding westerly along nonvisible boundary (TLID:97667747) to nonvisible boundary (TLID:37946435), and proceeding westerly along nonvisible boundary (TLID:37946435) to nonvisible boundary (TLID:643920535), and proceeding westerly along nonvisible boundary (TLID:643920535) to nonvisible boundary (TLID:37946233), and proceeding westerly along nonvisible boundary (TLID:37946233) to nonvisible boundary (TLID:97684649), and proceeding westerly along nonvisible boundary (TLID:97684649) to nonvisible boundary (TLID:97654661), and proceeding westerly along nonvisible boundary (TLID:97654661) to Annapolis St E, and proceeding westerly along Annapolis St E to nonvisible boundary (TLID:633541415), and proceeding westerly along nonvisible boundary (TLID:633541415) to nonvisible boundary (TLID:97684644), and proceeding westerly along nonvisible boundary (TLID:97684644) to nonvisible boundary (TLID:97684641), and proceeding westerly along nonvisible boundary (TLID:97684641) to nonvisible boundary (TLID:37916396), and proceeding westerly along nonvisible boundary (TLID:37916396) to nonvisible boundary (TLID:633541412), and proceeding westerly along nonvisible boundary (TLID:633541412) to Annapolis St E, and proceeding westerly along Annapolis St E to Harvard St, and proceeding northerly along Harvard St to nonvisible boundary (TLID:97684918), and proceeding westerly along nonvisible boundary (TLID:97684918) to Mount Hope Dr E, and proceeding westerly along Mount Hope Dr E to nonvisible boundary (TLID:97684919), and proceeding westerly along nonvisible boundary (TLID:97684919) to Prescott St E, and proceeding westerly along Prescott St E to S Oakdale Ave, and proceeding northerly along S Oakdale Ave to State St, and proceeding northerly along State St to E George St, and proceeding westerly along E George St to Robert St Svc Rd, and proceeding northerly along Robert St Svc Rd to Concord St, and proceeding easterly along Concord St to Robert St S, and proceeding northerly along Robert St S to the point of beginning.

Second Ward – W2-P11

All of that portion of Ramsey County bounded and described as follows: Beginning at the point of intersection of nonvisible boundary (TLID:97648174) and nonvisible boundary (TLID:643284063), and proceeding easterly along nonvisible boundary (TLID:97648174) to nonvisible boundary (TLID:643293246), and proceeding easterly along nonvisible boundary (TLID:643293246) to nonvisible boundary (TLID:615148252), and proceeding easterly along nonvisible boundary (TLID:615148252) to nonvisible boundary (TLID:615148253), and proceeding northerly along nonvisible boundary (TLID:615148253) to Smith Ave S, and proceeding southerly along Smith Ave S to W George St, and proceeding easterly along W George St to Bidwell St, and proceeding northerly along Bidwell St to W George St, and proceeding easterly along W George St to Humboldt Ave, and proceeding southerly along Humboldt Ave to W Baker St, and proceeding westerly along W Baker St to Bidwell St, and proceeding southerly along Bidwell St to nonvisible boundary (TLID:37915803), and proceeding westerly along nonvisible boundary (TLID:37915803) to nonvisible boundary (TLID:37915801), and proceeding westerly along nonvisible boundary (TLID:37915801) to nonvisible boundary (TLID:643942677), and proceeding westerly along nonvisible boundary (TLID:643942677) to S Charlton St, and proceeding southerly along S Charlton St to W Annapolis St, and proceeding westerly along W Annapolis St to Annapolis St W, and proceeding westerly along Annapolis St W to nonvisible boundary (TLID:643283734), and proceeding westerly along nonvisible boundary (TLID:643283734) to nonvisible boundary (TLID:643283735), and proceeding westerly along nonvisible boundary (TLID:643283735) to nonvisible boundary (TLID:647913053), and proceeding westerly along nonvisible boundary (TLID:647913053) to nonvisible boundary (TLID:97669737), and proceeding westerly along nonvisible boundary (TLID:97669737) to nonvisible boundary (TLID:97669739), and proceeding westerly along nonvisible boundary (TLID:97669739) to nonvisible boundary (TLID:97669740), and proceeding westerly along nonvisible boundary (TLID:97669740) to nonvisible boundary (TLID:37915464), and proceeding westerly along nonvisible boundary (TLID:37915464) to nonvisible boundary (TLID:97669736), and proceeding westerly along nonvisible boundary (TLID:97669736) to nonvisible boundary (TLID:643283964), and proceeding westerly along nonvisible boundary (TLID:643283964) to nonvisible boundary (TLID:97669733), and proceeding westerly along nonvisible boundary (TLID:97669733) to nonvisible boundary (TLID:37915462), and proceeding westerly along nonvisible boundary (TLID:37915462) to nonvisible boundary (TLID:643284077), and proceeding westerly along nonvisible boundary (TLID:643284077) to nonvisible boundary (TLID:643284063), and proceeding westerly along nonvisible boundary (TLID:643284063) to the point of beginning.

Second Ward – W2-P12

All of that portion of Ramsey County bounded and described as follows: Beginning at the point of intersection of W Baker St and Bidwell St, and proceeding easterly along W Baker St to Humboldt Ave, and proceeding northerly along Humboldt Ave to E George St, and proceeding easterly along E George St to State St, and proceeding southerly along State St to S Oakdale Ave, and proceeding southerly along S Oakdale Ave to Prescott St E, and proceeding easterly along Prescott St E to nonvisible boundary (TLID:97684919), and proceeding easterly along nonvisible boundary (TLID:97684919) to Mount Hope Dr E, and proceeding easterly along Mount Hope Dr E to nonvisible boundary (TLID:97684918), and

proceeding easterly along nonvisible boundary (TLID:97684918) to Harvard St, and proceeding southerly along Harvard St to Annapolis St E, and proceeding westerly along Annapolis St E to Annapolis St W, and proceeding westerly along Annapolis St W to Bidwell St, and proceeding northerly along Bidwell St to nonvisible boundary (TLID:97684690), and proceeding northerly along nonvisible boundary (TLID:97684690) to nonvisible boundary (TLID:97684691), and proceeding northerly along nonvisible boundary (TLID:97684691) to nonvisible boundary (TLID:37940695), and proceeding northerly along nonvisible boundary (TLID:37940695) to Bidwell St, and proceeding northerly along Bidwell St to the point of beginning.

Second Ward – W2-P13

All of that portion of Ramsey County bounded and described as follows: Beginning at the point of intersection of US Hwy 10 and I- 94, and proceeding northerly along US Hwy 10 to I- 35E, and proceeding northerly along I- 35E to Cayuga St, and proceeding easterly along Cayuga St to unnamed Local road (TLID:646674219), and proceeding easterly along unnamed Local road (TLID:646674219) to unnamed Local road (TLID:646674250), and proceeding easterly along unnamed Local road (TLID:646674250) to Cayuga St, and proceeding easterly along Cayuga St to Phalen Blvd, and proceeding easterly along Phalen Blvd to Edgerton St, and proceeding southerly along Edgerton St to Payne Ave, and proceeding westerly along Payne Ave to E 7th St, and proceeding westerly along E 7th St to Burlington Northern Santa Fe Rlwy, and proceeding southerly along Burlington Northern Santa Fe Rlwy to Union Pacific RR, and proceeding southerly along Union Pacific RR to I- 94, and proceeding westerly along I- 94 to the point of beginning.

Third Ward – W3-P1

All of that portion of Ramsey County bounded and described as follows: Beginning at the point of intersection of nonvisible boundary (TLID:643939843) and nonvisible boundary (TLID:645498066), and proceeding northerly along nonvisible boundary (TLID:643939843) to nonvisible boundary (TLID:43866375), and proceeding northerly along nonvisible boundary (TLID:43866375) to nonvisible boundary (TLID:43866374), and proceeding northerly along nonvisible boundary (TLID:43866374) to nonvisible boundary (TLID:649634237), and proceeding easterly along nonvisible boundary (TLID:649634237) to nonvisible boundary (TLID:649634235), and proceeding easterly along nonvisible boundary (TLID:649634235) to nonvisible boundary (TLID:642736141), and proceeding easterly along nonvisible boundary (TLID:642736141) to St Clair Ave, and proceeding easterly along St Clair Ave to S Cleveland Ave, and proceeding southerly along S Cleveland Ave to W Highland Pkwy, and proceeding westerly along W Highland Pkwy to Mississippi River Blvd S, and proceeding southerly along Mississippi River Blvd S to Ford Pkwy, and proceeding westerly along Ford Pkwy to nonvisible boundary (TLID:645498066), and proceeding northerly along nonvisible boundary (TLID:645498066) to the point of beginning.

Third Ward – W3-P2

All of that portion of Ramsey County bounded and described as follows: Beginning at the point of intersection of S Cleveland Ave and Randolph Ave, and proceeding northerly along S Cleveland Ave to St Clair Ave, and proceeding easterly along St Clair Ave to Snelling Ave S, and proceeding southerly along Snelling Ave S to Randolph Ave, and proceeding westerly along Randolph Ave to the point of beginning.

Third Ward – W3-P3

All of that portion of Ramsey County bounded and described as follows: Beginning at the point of intersection of Ford Pkwy and nonvisible boundary (TLID:643946718), and proceeding easterly along Ford Pkwy to Mississippi River Blvd S, and proceeding northerly along Mississippi River Blvd S to W Highland Pkwy, and proceeding easterly along W Highland Pkwy to S Cleveland Ave, and proceeding southerly along S Cleveland Ave to St Paul Ave, and proceeding southerly along St Paul Ave to Edgcumbe Rd, and proceeding southerly along Edgcumbe Rd to Canadian Pacific Rlwy, and proceeding westerly along Canadian Pacific Rlwy to Return Ct, and proceeding westerly along Return Ct to Worcester Ave, and proceeding westerly along Worcester Ave to S Cleveland Ave, and proceeding northerly along S Cleveland Ave to Magoffin Ave, and proceeding westerly along Magoffin Ave to Mississippi River Blvd S, and proceeding northerly along Mississippi River Blvd S to Hidden Falls Dr, and proceeding southerly along Hidden Falls Dr to nonvisible boundary (TLID:649628794), and proceeding southerly along nonvisible boundary (TLID:649628794) to nonvisible boundary (TLID:649628798), and proceeding westerly along nonvisible boundary (TLID:649628798) to nonvisible boundary (TLID:649628796), and proceeding westerly along nonvisible boundary (TLID:649628796) to nonvisible boundary (TLID:43641168), and proceeding westerly along nonvisible boundary (TLID:43641168) to nonvisible boundary (TLID:653428222), and proceeding northerly along nonvisible boundary (TLID:653428222) to nonvisible boundary (TLID:643946718), and proceeding northerly along nonvisible boundary (TLID:643946718) to the point of beginning.

Third Ward – W3-P4

All of that portion of Ramsey County bounded and described as follows: Beginning at the point of intersection of S Cleveland Ave and Bohland Ave, and proceeding northerly along S Cleveland Ave to Randolph Ave, and proceeding easterly along Randolph Ave to Snelling Ave S, and proceeding southerly along Snelling Ave S to W Highland Pkwy, and proceeding westerly along W Highland Pkwy to S Davern St, and proceeding southerly along S Davern St to Bohland Ave, and proceeding westerly along Bohland Ave to the point of beginning.

Third Ward – W3-P5

All of that portion of Ramsey County bounded and described as follows: Beginning at the point of intersection of S Davern St and Shepard Rd, and proceeding northerly along S Davern St to 7th St W, and

proceeding easterly along 7th St W to I- 35E, and proceeding southerly along I- 35E to Shepard Rd, and proceeding westerly along Shepard Rd to the point of beginning.

Third Ward – W3-P6

All of that portion of Ramsey County bounded and described as follows: Beginning at the point of intersection of Bohland Ave and St Paul Ave, and proceeding easterly along Bohland Ave to S Davern St, and proceeding southerly along S Davern St to Edgcumbe Rd, and proceeding easterly along Edgcumbe Rd to nonvisible boundary (TLID:97647054), and proceeding southerly along nonvisible boundary (TLID:97647054) to 7th St W, and proceeding westerly along 7th St W to S Davern St, and proceeding northerly along S Davern St to W Sheridan Ave, and proceeding westerly along W Sheridan Ave to Edgcumbe Rd, and proceeding northerly along Edgcumbe Rd to St Paul Ave, and proceeding westerly along St Paul Ave to the point of beginning.

Third Ward – W3-P7

All of that portion of Ramsey County bounded and described as follows: Beginning at the point of intersection of Prior Ave S and W Lincoln Ave, and proceeding northerly along Prior Ave S to Summit Ave, and proceeding easterly along Summit Ave to Snelling Ave S, and proceeding southerly along Snelling Ave S to St Clair Ave, and proceeding westerly along St Clair Ave to Fairview Ave S, and proceeding northerly along Fairview Ave S to W Lincoln Ave, and proceeding westerly along W Lincoln Ave to the point of beginning.

Third Ward – W3-P8

All of that portion of Ramsey County bounded and described as follows: Beginning at the point of intersection of Snelling Ave S and St Clair Ave, and proceeding northerly along Snelling Ave S to Summit Ave, and proceeding easterly along Summit Ave to S Hamline Ave, and proceeding southerly along S Hamline Ave to St Clair Ave, and proceeding westerly along St Clair Ave to the point of beginning.

Third Ward – W3-P9

All of that portion of Ramsey County bounded and described as follows: Beginning at the point of intersection of Snelling Ave S and W Highland Pkwy, and proceeding northerly along Snelling Ave S to St Clair Ave, and proceeding easterly along St Clair Ave to S Hamline Ave, and proceeding southerly along S Hamline Ave to W Highland Pkwy, and proceeding westerly along W Highland Pkwy to the point of beginning.

Third Ward – W3-P10

All of that portion of Ramsey County bounded and described as follows: Beginning at the point of intersection of S Davern St and Edgcumbe Rd, and proceeding northerly along S Davern St to W Highland Pkwy, and proceeding easterly along W Highland Pkwy to S Hamline Ave, and proceeding northerly along S Hamline Ave to Randolph Ave, and proceeding easterly along Randolph Ave to I- 35E, and proceeding southerly along I- 35E to 7th St W, and proceeding westerly along 7th St W to nonvisible boundary (TLID:97647054), and proceeding northerly along nonvisible boundary (TLID:97647054) to Edgcumbe Rd, and proceeding westerly along Edgcumbe Rd to the point of beginning.

Third Ward – W3-P11

All of that portion of Ramsey County bounded and described as follows: Beginning at the point of intersection of nonvisible boundary (TLID:649628798) and nonvisible boundary (TLID:652388677), and proceeding easterly along nonvisible boundary (TLID:649628798) to nonvisible boundary (TLID:649628794), and proceeding northerly along nonvisible boundary (TLID:649628794) to Hidden Falls Dr, and proceeding northerly along Hidden Falls Dr to Mississippi River Blvd S, and proceeding southerly along Mississippi River Blvd S to Magoffin Ave, and proceeding easterly along Magoffin Ave to S Cleveland Ave, and proceeding southerly along S Cleveland Ave to Worcester Ave, and proceeding easterly along Worcester Ave to Return Ct, and proceeding easterly along Return Ct to Canadian Pacific Rlwy, and proceeding easterly along Canadian Pacific Rlwy to Edgcumbe Rd, and proceeding southerly along Edgcumbe Rd to W Sheridan Ave, and proceeding easterly along W Sheridan Ave to S Davern St, and proceeding southerly along S Davern St to Shepard Rd, and proceeding easterly along Shepard Rd to I- 35E, and proceeding southerly along I- 35E to nonvisible boundary (TLID:97684523), and proceeding westerly along nonvisible boundary (TLID:97684523) to nonvisible boundary (TLID:649725480), and proceeding westerly along nonvisible boundary (TLID:649725480) to nonvisible boundary (TLID:653427515), and proceeding southerly along nonvisible boundary (TLID:653427515) to nonvisible boundary (TLID:652620472), and proceeding southerly along nonvisible boundary (TLID:652620472) to nonvisible boundary (TLID:652620237), and proceeding westerly along nonvisible boundary (TLID:652620237) to nonvisible boundary (TLID:652620241), and proceeding westerly along nonvisible boundary (TLID:652620241) to nonvisible boundary (TLID:632862906), and proceeding westerly along nonvisible boundary (TLID:632862906) to nonvisible boundary (TLID:649628786), and proceeding westerly along nonvisible boundary (TLID:649628786) to nonvisible boundary (TLID:649628785), and proceeding westerly along nonvisible boundary (TLID:649628785) to nonvisible boundary (TLID:97660200), and proceeding westerly along nonvisible boundary (TLID:97660200) to nonvisible boundary (TLID:643929927), and proceeding northerly along nonvisible boundary (TLID:643929927) to nonvisible boundary (TLID:642728152), and proceeding northerly along nonvisible boundary (TLID:642728152) to nonvisible boundary (TLID:643907954), and proceeding westerly along nonvisible boundary (TLID:643907954) to nonvisible boundary (TLID:638315183), and proceeding westerly along nonvisible boundary (TLID:638315183) to nonvisible boundary (TLID:652388697), and proceeding westerly along nonvisible boundary (TLID:652388697) to nonvisible boundary (TLID:652388698), and proceeding northerly along nonvisible boundary (TLID:652388698) to nonvisible boundary (TLID:652388680), and proceeding northerly along nonvisible boundary (TLID:652388680) to nonvisible boundary (TLID:652388677), and proceeding westerly along nonvisible boundary (TLID:652388677) to the point of beginning.

Third Ward – W3-P12

All of that portion of Ramsey County bounded and described as follows: Beginning at the point of intersection of nonvisible boundary (TLID:615148125) and I- 35E, and proceeding easterly along nonvisible boundary (TLID:615148125) to Eleanor Ave, and proceeding easterly along Eleanor Ave to Rogers Ave, and proceeding southerly along Rogers Ave to Otto Ave, and proceeding easterly along Otto Ave to Shepard Rd, and proceeding easterly along Shepard Rd to nonvisible boundary (TLID:97656021), and proceeding southerly along nonvisible boundary (TLID:97656021) to nonvisible boundary (TLID:643293247), and proceeding southerly along nonvisible boundary (TLID:643293247) to nonvisible boundary (TLID:97648174), and proceeding westerly along nonvisible boundary (TLID:97648174) to nonvisible boundary (TLID:651648459), and proceeding southerly along nonvisible boundary (TLID:651648459) to I- 35E, and proceeding northerly along I- 35E to the point of beginning.

Third Ward – W3-P13

All of that portion of Ramsey County bounded and described as follows: Beginning at the point of intersection of S Hamline Ave and Randolph Ave, and proceeding northerly along S Hamline Ave to Summit Ave, and proceeding easterly along Summit Ave to Ayd Mill Rd S, and proceeding northerly along Ayd Mill Rd S to Summit Ave, and proceeding easterly along Summit Ave to Canadian Pacific Rlwy, and proceeding southerly along Canadian Pacific Rlwy to Lexington Pkwy S, and proceeding southerly along Lexington Pkwy S to Ayd Mill Rd S, and proceeding easterly along Ayd Mill Rd S to Ayd Mill Rd, and proceeding southerly along Ayd Mill Rd to W Jefferson Ave, and proceeding easterly along W Jefferson Ave to I- 35E, and proceeding southerly along I- 35E to Randolph Ave, and proceeding westerly along Randolph Ave to the point of beginning.

Fourth Ward – W4-P1

All of that portion of Ramsey County bounded and described as follows: Beginning at the point of intersection of nonvisible boundary (TLID:97638394) and Como Ave, and proceeding easterly along nonvisible boundary (TLID:97638394) to nonvisible boundary (TLID:97670540), and proceeding easterly along nonvisible boundary (TLID:97670540) to nonvisible boundary (TLID:97670539), and proceeding easterly along nonvisible boundary (TLID:97670539) to nonvisible boundary (TLID:651644601), and proceeding easterly along nonvisible boundary (TLID:651644601) to nonvisible boundary (TLID:651643779), and proceeding easterly along nonvisible boundary (TLID:651643779) to nonvisible boundary (TLID:650596123), and proceeding southerly along nonvisible boundary (TLID:650596123) to Hoyt Ave, and proceeding easterly along Hoyt Ave to W Hoyt Ave, and proceeding easterly along W Hoyt Ave to N Cleveland Ave, and proceeding southerly along N Cleveland Ave to nonvisible boundary (TLID:643911355), and proceeding southerly along nonvisible boundary (TLID:643911355) to nonvisible boundary (TLID:651647363), and proceeding southerly along nonvisible boundary (TLID:651647363) to nonvisible boundary (TLID:97639070), and proceeding easterly along nonvisible boundary

(TLID:97639070) to nonvisible boundary (TLID:97670610), and proceeding easterly along nonvisible boundary (TLID:97670610) to nonvisible boundary (TLID:97670609), and proceeding easterly along nonvisible boundary (TLID:97670609) to nonvisible boundary (TLID:651643462), and proceeding easterly along nonvisible boundary (TLID:651643462) to nonvisible boundary (TLID:97670614), and proceeding easterly along nonvisible boundary (TLID:97670614) to nonvisible boundary (TLID:97670613), and proceeding easterly along nonvisible boundary (TLID:97670613) to nonvisible boundary (TLID:619858186), and proceeding easterly along nonvisible boundary (TLID:619858186) to nonvisible boundary (TLID:619858185), and proceeding easterly along nonvisible boundary (TLID:619858185) to nonvisible boundary (TLID:97641141), and proceeding easterly along nonvisible boundary (TLID:97641141) to Como Ave, and proceeding westerly along Como Ave to the point of beginning.

Fourth Ward – W4-P2

All of that portion of Ramsey County bounded and described as follows: Beginning at the point of intersection of nonvisible boundary (TLID:649628812) and nonvisible boundary (TLID:649628813), and proceeding northerly along nonvisible boundary (TLID:649628812) to nonvisible boundary (TLID:43638880), and proceeding northerly along nonvisible boundary (TLID:43638880) to nonvisible boundary (TLID:643903833), and proceeding northerly along nonvisible boundary (TLID:643903833) to nonvisible boundary (TLID:643926439), and proceeding northerly along nonvisible boundary (TLID:643926439) to nonvisible boundary (TLID:43638875), and proceeding northerly along nonvisible boundary (TLID:43638875) to nonvisible boundary (TLID:43638873), and proceeding northerly along nonvisible boundary (TLID:43638873) to nonvisible boundary (TLID:643926263), and proceeding northerly along nonvisible boundary (TLID:643926263) to nonvisible boundary (TLID:640598653), and proceeding northerly along nonvisible boundary (TLID:640598653) to Como Ave, and proceeding easterly along Como Ave to Snelling Ave, and proceeding southerly along Snelling Ave to Burlington Northern Santa Fe Rlwy, and proceeding westerly along Burlington Northern Santa Fe Rlwy to Transit, and proceeding westerly along Transit to nonvisible boundary (TLID:649628805), and proceeding westerly along nonvisible boundary (TLID:649628805) to State Hwy 280, and proceeding northerly along State Hwy 280 to nonvisible boundary (TLID:649628816), and proceeding westerly along nonvisible boundary (TLID:649628816) to nonvisible boundary (TLID:649628810), and proceeding westerly along nonvisible boundary (TLID:649628810) to nonvisible boundary (TLID:649628813), and proceeding westerly along nonvisible boundary (TLID:649628813) to the point of beginning.

Fourth Ward – W4-P3

All of that portion of Ramsey County bounded and described as follows: Beginning at the point of intersection of nonvisible boundary (TLID:643935867) and I- 94, and proceeding northerly along nonvisible boundary (TLID:643935867) to nonvisible boundary (TLID:643904731), and proceeding northerly along nonvisible boundary (TLID:643904731) to nonvisible boundary (TLID:643919692), and proceeding northerly along nonvisible boundary (TLID:643919692) to Emerald St SE, and proceeding northerly along Emerald St SE to nonvisible boundary (TLID:43638902), and proceeding northerly along nonvisible boundary (TLID:43638902) to nonvisible boundary (TLID:643931813), and proceeding northerly along nonvisible boundary (TLID:643931813) to nonvisible boundary (TLID:642738223), and

proceeding northerly along nonvisible boundary (TLID:642738223) to nonvisible boundary (TLID:43638888), and proceeding northerly along nonvisible boundary (TLID:43638888) to nonvisible boundary (TLID:43638885), and proceeding northerly along nonvisible boundary (TLID:43638885) to nonvisible boundary (TLID:643942546), and proceeding northerly along nonvisible boundary (TLID:643942546) to nonvisible boundary (TLID:43638882), and proceeding northerly along nonvisible boundary (TLID:43638882) to nonvisible boundary (TLID:649628811), and proceeding northerly along nonvisible boundary (TLID:649628811) to nonvisible boundary (TLID:649628813), and proceeding easterly along nonvisible boundary (TLID:649628813) to nonvisible boundary (TLID:649628810), and proceeding easterly along nonvisible boundary (TLID:649628810) to nonvisible boundary (TLID:649628816), and proceeding easterly along nonvisible boundary (TLID:649628816) to State Hwy 280, and proceeding southerly along State Hwy 280 to nonvisible boundary (TLID:649628805), and proceeding easterly along nonvisible boundary (TLID:649628805) to Transit, and proceeding easterly along Transit to Burlington Northern Santa Fe Rlwy, and proceeding easterly along Burlington Northern Santa Fe Rlwy to Raymond Ave, and proceeding southerly along Raymond Ave to Canadian Pacific Rlwy, and proceeding easterly along Canadian Pacific Rlwy to Capp Rd, and proceeding easterly along Capp Rd to Canadian Pacific Rlwy, and proceeding southerly along Canadian Pacific Rlwy to Ellis Ave, and proceeding easterly along Ellis Ave to Transfer Rd, and proceeding southerly along Transfer Rd to University Ave W, and proceeding westerly along University Ave W to Vandalia St, and proceeding southerly along Vandalia St to Cretin Ave N, and proceeding southerly along Cretin Ave N to I- 94, and proceeding easterly along I- 94 to Cretin Ave N, and proceeding southerly along Cretin Ave N to I- 94, and proceeding westerly along I- 94 to the point of beginning.

Fourth Ward – W4-P4

All of that portion of Ramsey County bounded and described as follows: Beginning at the point of intersection of nonvisible boundary (TLID:43638932) and nonvisible boundary (TLID:43866366), and proceeding northerly along nonvisible boundary (TLID:43638932) to nonvisible boundary (TLID:43638931), and proceeding northerly along nonvisible boundary (TLID:43638931) to nonvisible boundary (TLID:43638929), and proceeding northerly along nonvisible boundary (TLID:43638929) to nonvisible boundary (TLID:43638927), and proceeding northerly along nonvisible boundary (TLID:43638927) to nonvisible boundary (TLID:643948035), and proceeding northerly along nonvisible boundary (TLID:643948035) to I- 94, and proceeding easterly along I- 94 to Snelling Ave, and proceeding southerly along Snelling Ave to Iglehart Ave, and proceeding westerly along Iglehart Ave to Snelling Ave, and proceeding southerly along Snelling Ave to Marshall Ave, and proceeding westerly along Marshall Ave to nonvisible boundary (TLID:652620304), and proceeding northerly along nonvisible boundary (TLID:652620304) to nonvisible boundary (TLID:43638937), and proceeding northerly along nonvisible boundary (TLID:43638937) to nonvisible boundary (TLID:43638936), and proceeding northerly along nonvisible boundary (TLID:43638936) to Emerald St SE, and proceeding northerly along Emerald St SE to nonvisible boundary (TLID:43866366), and proceeding northerly along nonvisible boundary (TLID:43866366) to the point of beginning.

Fourth Ward – W4-P5

All of that portion of Ramsey County bounded and described as follows: Beginning at the point of intersection of Marshall Ave and nonvisible boundary (TLID:643948944), and proceeding easterly along Marshall Ave to N Prior Ave, and proceeding southerly along N Prior Ave to Summit Ave, and proceeding westerly along Summit Ave to Mississippi River Blvd S, and proceeding southerly along Mississippi River Blvd S to nonvisible boundary (TLID:642736141), and proceeding westerly along nonvisible boundary (TLID:642736141) to nonvisible boundary (TLID:649634235), and proceeding westerly along nonvisible boundary (TLID:649634235) to nonvisible boundary (TLID:649634237), and proceeding westerly along nonvisible boundary (TLID:649634237) to nonvisible boundary (TLID:643939694), and proceeding northerly along nonvisible boundary (TLID:643939694) to nonvisible boundary (TLID:43671138), and proceeding northerly along nonvisible boundary (TLID:43671138) to nonvisible boundary (TLID:643948944), and proceeding northerly along nonvisible boundary (TLID:643948944) to the point of beginning.

Fourth Ward – W4-P6

All of that portion of Ramsey County bounded and described as follows: Beginning at the point of intersection of N Prior Ave and Summit Ave, and proceeding northerly along N Prior Ave to Marshall Ave, and proceeding easterly along Marshall Ave to Snelling Ave, and proceeding southerly along Snelling Ave to Snelling Ave S, and proceeding southerly along Snelling Ave S to Summit Ave, and proceeding westerly along Summit Ave to the point of beginning.

Fourth Ward – W4-P7

All of that portion of Ramsey County bounded and described as follows: Beginning at the point of intersection of W Minnehaha Ave and Snelling Ave, and proceeding easterly along W Minnehaha Ave to N Lexington Pkwy, and proceeding southerly along N Lexington Pkwy to University Ave W, and proceeding westerly along University Ave W to Snelling Ave, and proceeding northerly along Snelling Ave to the point of beginning.

Fourth Ward – W4-P8

All of that portion of Ramsey County bounded and described as follows: Beginning at the point of intersection of Raymond Ave and Canadian Pacific Rlwy, and proceeding northerly along Raymond Ave to Burlington Northern Santa Fe Rlwy, and proceeding easterly along Burlington Northern Santa Fe Rlwy to Snelling Ave, and proceeding southerly along Snelling Ave to W Minnehaha Ave, and proceeding easterly along W Minnehaha Ave to Snelling Ave, and proceeding southerly along Snelling Ave to University Ave W, and proceeding westerly along University Ave W to Transfer Rd, and proceeding northerly along Transfer Rd to Ellis Ave, and proceeding westerly along Ellis Ave to Canadian Pacific Rlwy, and proceeding northerly along Canadian Pacific Rlwy to Capp Rd, and proceeding westerly along Capp Rd to Canadian Pacific Rlwy, and proceeding westerly along Canadian Pacific Rlwy to the point of beginning.

Fourth Ward – W4-P9

All of that portion of Ramsey County bounded and described as follows: Beginning at the point of intersection of Cretin Ave N and I- 94, and proceeding northerly along Cretin Ave N to Vandalia St, and proceeding northerly along Vandalia St to University Ave W, and proceeding easterly along University Ave W to Snelling Ave, and proceeding southerly along Snelling Ave to I- 94, and proceeding westerly along I- 94 to Cretin Ave N, and proceeding northerly along Cretin Ave N to I- 94, and proceeding westerly along I- 94 to the point of beginning.

Fourth Ward –W4-P10

All of that portion of Ramsey County bounded and described as follows: Beginning at the point of intersection of Snelling Ave and Burlington Northern Santa Fe Rlwy, and proceeding northerly along Snelling Ave to Como Ave, and proceeding easterly along Como Ave to Van Slyke Ave, and proceeding easterly along Van Slyke Ave to Lexington Pkwy N, and proceeding southerly along Lexington Pkwy N to N Lexington Pkwy, and proceeding southerly along N Lexington Pkwy to Burlington Northern Santa Fe Rlwy, and proceeding westerly along Burlington Northern Santa Fe Rlwy to the point of beginning.

Fourth Ward – W4-P11

All of that portion of Ramsey County bounded and described as follows: Beginning at the point of intersection of Snelling Ave and W Minnehaha Ave, and proceeding northerly along Snelling Ave to Burlington Northern Santa Fe Rlwy, and proceeding easterly along Burlington Northern Santa Fe Rlwy to N Lexington Pkwy, and proceeding southerly along N Lexington Pkwy to W Minnehaha Ave, and proceeding westerly along W Minnehaha Ave to the point of beginning.

Fourth Ward – W4-P12

All of that portion of Ramsey County bounded and described as follows: Beginning at the point of intersection of Mississippi River Blvd S and St Clair Ave, and proceeding northerly along Mississippi River Blvd S to Summit Ave, and proceeding easterly along Summit Ave to Prior Ave S, and proceeding southerly along Prior Ave S to W Lincoln Ave, and proceeding easterly along W Lincoln Ave to Fairview Ave S, and proceeding southerly along Fairview Ave S to St Clair Ave, and proceeding westerly along St Clair Ave to the point of beginning.

Fourth Ward – W4-P13

All of that portion of Ramsey County bounded and described as follows: Beginning at the point of intersection of Snelling Ave and Como Ave, and proceeding northerly along Snelling Ave to Hoyt Ave W, and proceeding easterly along Hoyt Ave W to Hamline Ave N, and proceeding southerly along Hamline Ave N to Como Ave, and proceeding westerly along Como Ave to the point of beginning.

Fifth Ward – W5-P1

All of that portion of Ramsey County bounded and described as follows: Beginning at the point of intersection of N Huron St and Hoyt Ave W, and proceeding northerly along N Huron St to W Idaho Ave, and proceeding easterly along W Idaho Ave to Fernwood St N, and proceeding northerly along Fernwood St N to Larpenteur Ave W, and proceeding easterly along Larpenteur Ave W to Dale St N, and proceeding southerly along Dale St N to Arlington Ave W, and proceeding westerly along Arlington Ave W to Lexington Pkwy N, and proceeding westerly along Lexington Pkwy N to W Montana Ave, and proceeding westerly along W Montana Ave to N Dunlap St, and proceeding northerly along N Dunlap St to Hoyt Ave W, and proceeding westerly along Hoyt Ave W to the point of beginning.

Fifth Ward – W5-P2

All of that portion of Ramsey County bounded and described as follows: Beginning at the point of intersection of W Lakeview Ave and E Como Blvd, and proceeding easterly along W Lakeview Ave to E Como Blvd, and proceeding northerly along E Como Blvd to Arlington Ave W, and proceeding easterly along Arlington Ave W to Dale St N, and proceeding southerly along Dale St N to Maryland Ave W, and proceeding westerly along Maryland Ave W to E Como Blvd, and proceeding northerly along E Como Blvd to the point of beginning.

Fifth Ward – W5-P3

All of that portion of Ramsey County bounded and described as follows: Beginning at the point of intersection of Lexington Pkwy N and Van Slyke Ave, and proceeding northerly along Lexington Pkwy N to Arlington Ave W, and proceeding easterly along Arlington Ave W to E Como Blvd, and proceeding southerly along E Como Blvd to W Lakeview Ave, and proceeding westerly along W Lakeview Ave to E Como Blvd, and proceeding southerly along E Como Blvd to Maryland Ave W, and proceeding easterly along Maryland Ave W to Norton St, and proceeding southerly along Norton St to W Lawson Ave, and proceeding westerly along W Lawson Ave to N Mackubin St, and proceeding southerly along N Mackubin St to Burgess St, and proceeding westerly along Burgess St to Dale St N, and proceeding northerly along Dale St N to Front Ave, and proceeding westerly along Front Ave to Chatsworth St N, and proceeding southerly along Chatsworth St N to Burlington Northern Santa Fe Rlwy, and proceeding westerly along Burlington Northern Santa Fe Rlwy to N Lexington Pkwy, and proceeding northerly along N Lexington Pkwy to Lexington Pkwy N, and proceeding northerly along Lexington Pkwy N to Van Slyke Ave, and proceeding westerly along Van Slyke Ave to the point of beginning.

Fifth Ward – W5-P4

All of that portion of Ramsey County bounded and described as follows: Beginning at the point of intersection of Dale St N and Maryland Ave W, and proceeding northerly along Dale St N to Larpenteur

Ave W, and proceeding easterly along Larpenteur Ave W to Rice St, and proceeding southerly along Rice St to Maryland Ave W, and proceeding westerly along Maryland Ave W to the point of beginning.

Fifth Ward – W5-P5

All of that portion of Ramsey County bounded and described as follows: Beginning at the point of intersection of Rice St and Maryland Ave W, and proceeding northerly along Rice St to Larpenteur Ave W, and proceeding easterly along Larpenteur Ave W to Larpenteur Ave E, and proceeding easterly along Larpenteur Ave E to I- 35E, and proceeding southerly along I- 35E to Maryland Ave E, and proceeding westerly along Maryland Ave E to Jackson St, and proceeding northerly along Jackson St to Maryland Ave E, and proceeding westerly along Maryland Ave E to Maryland Ave W, and proceeding westerly along Maryland Ave W to the point of beginning.

Fifth Ward – W5-P6

All of that portion of Ramsey County bounded and described as follows: Beginning at the point of intersection of N Mackubin St and Front Ave, and proceeding northerly along N Mackubin St to W Lawson Ave, and proceeding easterly along W Lawson Ave to Norton St, and proceeding northerly along Norton St to Maryland Ave W, and proceeding easterly along Maryland Ave W to Maryland Ave E, and proceeding easterly along Maryland Ave E to Jackson St, and proceeding southerly along Jackson St to Maryland Ave E, and proceeding easterly along Maryland Ave E to I- 35E, and proceeding southerly along I- 35E to E Cayuga St, and proceeding westerly along E Cayuga St to Agate St, and proceeding northerly along Agate St to E Cook Ave, and proceeding westerly along E Cook Ave to Jackson St, and proceeding northerly along Jackson St to E Magnolia Ave, and proceeding westerly along E Magnolia Ave to N Sylvan St, and proceeding southerly along N Sylvan St to Front Ave, and proceeding westerly along Front Ave to Rice St, and proceeding northerly along Rice St to nonvisible boundary (TLID:639299754), and proceeding westerly along nonvisible boundary (TLID:639299754) to W Hatch Ave, and proceeding westerly along W Hatch Ave to North Virginia St, and proceeding southerly along North Virginia St to Front Ave, and proceeding westerly along Front Ave to the point of beginning.

Fifth Ward – W5-P7

All of that portion of Ramsey County bounded and described as follows: Beginning at the point of intersection of Larpenteur Ave E and I- 35E, and proceeding easterly along Larpenteur Ave E to Payne Ave, and proceeding southerly along Payne Ave to Larpenteur Ave E, and proceeding easterly along Larpenteur Ave E to Arcade St, and proceeding southerly along Arcade St to Wheelock Pkwy E, and proceeding westerly along Wheelock Pkwy E to Arlington Ave E, and proceeding westerly along Arlington Ave E to I- 35E, and proceeding northerly along I- 35E to the point of beginning.

Fifth Ward – W5-P8

All of that portion of Ramsey County bounded and described as follows: Beginning at the point of intersection of Arlington Ave E and I- 35E, and proceeding easterly along Arlington Ave E to Wheelock Pkwy E, and proceeding easterly along Wheelock Pkwy E to Arcade St, and proceeding southerly along Arcade St to Hyacinth Ave E, and proceeding westerly along Hyacinth Ave E to property line (TLID:652845535), and proceeding southerly along property line (TLID:652845535) to nonvisible boundary (TLID:652846047), and proceeding southerly along nonvisible boundary (TLID:652846047) to nonvisible boundary (TLID:652846046), and proceeding southerly along nonvisible boundary (TLID:652846046) to Maryland Ave E, and proceeding westerly along Maryland Ave E to I- 35E, and proceeding northerly along I- 35E to the point of beginning.

Fifth Ward – W5-P9

All of that portion of Ramsey County bounded and described as follows: Beginning at the point of intersection of I- 35E and Cayuga St, and proceeding northerly along I- 35E to Maryland Ave E, and proceeding easterly along Maryland Ave E to Edgerton St, and proceeding southerly along Edgerton St to Phalen Blvd, and proceeding westerly along Phalen Blvd to Cayuga St, and proceeding northerly along Cayuga St to unnamed Local road (TLID:646674250), and proceeding westerly along unnamed Local road (TLID:646674250) to unnamed Local road (TLID:646674219), and proceeding westerly along unnamed Local road (TLID:646674219) to Cayuga St, and proceeding westerly along Cayuga St to the point of beginning.

Fifth Ward – W5-P10

All of that portion of Ramsey County bounded and described as follows: Beginning at the point of intersection of Hamline Ave N and Van Slyke Ave, and proceeding northerly along Hamline Ave N to Larpenteur Ave W, and proceeding easterly along Larpenteur Ave W to Fernwood St N, and proceeding southerly along Fernwood St N to W Idaho Ave, and proceeding westerly along W Idaho Ave to N Huron St, and proceeding southerly along N Huron St to Hoyt Ave W, and proceeding easterly along Hoyt Ave W to N Dunlap St, and proceeding southerly along N Dunlap St to W Montana Ave, and proceeding easterly along W Montana Ave to Lexington Pkwy N, and proceeding southerly along Lexington Pkwy N to Van Slyke Ave, and proceeding westerly along Van Slyke Ave to the point of beginning.

Sixth Ward – W6-P1

All of that portion of Ramsey County bounded and described as follows: Beginning at the point of intersection of N Forest St and Minnehaha Ave E, and proceeding northerly along N Forest St to Union Pacific RR, and proceeding easterly along Union Pacific RR to Flandrau St, and proceeding southerly along Flandrau St to E 7th St, and proceeding westerly along E 7th St to Etna St, and proceeding southerly along Etna St to Bush Ave, and proceeding westerly along Bush Ave to Clarence St, and proceeding southerly along Clarence St to Minnehaha Ave E, and proceeding westerly along Minnehaha Ave E to the point of beginning.

Sixth Ward – W6-P2

All of that portion of Ramsey County bounded and described as follows: Beginning at the point of intersection of nonvisible boundary (TLID:649855165) and Arcade St, and proceeding easterly along nonvisible boundary (TLID:649855165) to nonvisible boundary (TLID:97671089), and proceeding easterly along nonvisible boundary (TLID:97671089) to nonvisible boundary (TLID:97671090), and proceeding easterly along nonvisible boundary (TLID:97671090) to nonvisible boundary (TLID:97671123), and proceeding easterly along nonvisible boundary (TLID:97671123) to nonvisible boundary (TLID:97671125), and proceeding easterly along nonvisible boundary (TLID:97671125) to nonvisible boundary (TLID:97671127), and proceeding easterly along nonvisible boundary (TLID:97671127) to nonvisible boundary (TLID:97671128), and proceeding easterly along nonvisible boundary (TLID:97671128) to nonvisible boundary (TLID:97650239), and proceeding easterly along nonvisible boundary (TLID:97650239) to nonvisible boundary (TLID:97651078), and proceeding easterly along nonvisible boundary (TLID:97651078) to nonvisible boundary (TLID:97651082), and proceeding easterly along nonvisible boundary (TLID:97651082) to E Shore Dr, and proceeding southerly along E Shore Dr to unnamed Local road (TLID:619685755), and proceeding easterly along unnamed Local road (TLID:619685755) to unnamed Local road (TLID:619685747), and proceeding easterly along unnamed Local road (TLID:619685747) to Arlington Ave E, and proceeding easterly along Arlington Ave E to N Prosperity Ave, and proceeding southerly along N Prosperity Ave to Prosperity Ave, and proceeding southerly along Prosperity Ave to Maryland Ave E, and proceeding westerly along Maryland Ave E to Arcade St, and proceeding northerly along Arcade St to the point of beginning.

Sixth Ward – W6-P3

All of that portion of Ramsey County bounded and described as follows: Beginning at the point of intersection of Larpenteur Ave E and E Shore Dr, and proceeding easterly along Larpenteur Ave E to Hazelwood St, and proceeding southerly along Hazelwood St to Prosperity Rd, and proceeding southerly along Prosperity Rd to Hazelwood St, and proceeding southerly along Hazelwood St to Arlington Ave E, and proceeding westerly along Arlington Ave E to unnamed Local road (TLID:619685747), and proceeding westerly along unnamed Local road (TLID:619685747) to unnamed Local road (TLID:619685755), and proceeding westerly along unnamed Local road (TLID:619685755) to E Shore Dr, and proceeding westerly along E Shore Dr to the point of beginning.

Sixth Ward – W6-P4

All of that portion of Ramsey County bounded and described as follows: Beginning at the point of intersection of Prosperity Ave and Maryland Ave E, and proceeding northerly along Prosperity Ave to N Prosperity Ave, and proceeding northerly along N Prosperity Ave to Arlington Ave E, and proceeding easterly along Arlington Ave E to White Bear Ave N, and proceeding southerly along White Bear Ave N to E Ivy Ave, and proceeding easterly along E Ivy Ave to N Hazel St, and proceeding southerly along N Hazel St to Maryland Ave E, and proceeding westerly along Maryland Ave E to the point of beginning.

Sixth Ward – W6-P5

All of that portion of Ramsey County bounded and described as follows: Beginning at the point of intersection of N Forest St and Union Pacific RR, and proceeding northerly along N Forest St to Maryland Ave E, and proceeding easterly along Maryland Ave E to Johnson Pkwy, and proceeding southerly along Johnson Pkwy to Union Pacific RR, and proceeding westerly along Union Pacific RR to the point of beginning.

Sixth Ward – W6-P6

All of that portion of Ramsey County bounded and described as follows: Beginning at the point of intersection of Edgerton St and Case Ave, and proceeding northerly along Edgerton St to Maryland Ave E, and proceeding easterly along Maryland Ave E to nonvisible boundary (TLID:652846046), and proceeding northerly along nonvisible boundary (TLID:652846046) to nonvisible boundary (TLID:652846047), and proceeding northerly along nonvisible boundary (TLID:652846047) to property line (TLID:652845535), and proceeding northerly along property line (TLID:652845535) to Hyacinth Ave E, and proceeding easterly along Hyacinth Ave E to Arcade St, and proceeding southerly along Arcade St to Case Ave, and proceeding westerly along Case Ave to the point of beginning.

Sixth Ward – W6-P7

All of that portion of Ramsey County bounded and described as follows: Beginning at the point of intersection of Edgerton St and Minnehaha Ave E, and proceeding northerly along Edgerton St to Case Ave, and proceeding easterly along Case Ave to Arcade St, and proceeding northerly along Arcade St to Maryland Ave E, and proceeding easterly along Maryland Ave E to N Forest St, and proceeding southerly along N Forest St to Minnehaha Ave E, and proceeding westerly along Minnehaha Ave E to the point of beginning.

Sixth Ward – W6-P8

All of that portion of Ramsey County bounded and described as follows: Beginning at the point of intersection of Maryland Ave E and Johnson Pkwy, and proceeding easterly along Maryland Ave E to White Bear Ave N, and proceeding southerly along White Bear Ave N to E 7th St, and proceeding westerly along E 7th St to Flandrau St, and proceeding northerly along Flandrau St to Union Pacific RR, and proceeding westerly along Union Pacific RR to Johnson Pkwy, and proceeding northerly along Johnson Pkwy to the point of beginning.

Sixth Ward – W6-P9

All of that portion of Ramsey County bounded and described as follows: Beginning at the point of intersection of Maryland Ave E and White Bear Ave N, and proceeding easterly along Maryland Ave E to

nonvisible boundary (TLID:97653550), and proceeding easterly along nonvisible boundary (TLID:97653550) to Union Pacific RR, and proceeding easterly along Union Pacific RR to N McKnight Rd, and proceeding southerly along N McKnight Rd to nonvisible boundary (TLID:643922723), and proceeding southerly along nonvisible boundary (TLID:643922723) to nonvisible boundary (TLID:647896789), and proceeding southerly along nonvisible boundary (TLID:647896789) to nonvisible boundary (TLID:97653642), and proceeding southerly along nonvisible boundary (TLID:97653642) to N McKnight Rd, and proceeding southerly along N McKnight Rd to Stillwater Ave, and proceeding westerly along Stillwater Ave to N Ruth St, and proceeding northerly along N Ruth St to Stillwater Ave, and proceeding westerly along Stillwater Ave to White Bear Ave N, and proceeding northerly along White Bear Ave N to the point of beginning.

Sixth Ward – W6-P10

All of that portion of Ramsey County bounded and described as follows: Beginning at the point of intersection of Larpenteur Ave E and Hazelwood St, and proceeding easterly along Larpenteur Ave E to N Hazel St, and proceeding southerly along N Hazel St to E Ivy Ave, and proceeding westerly along E Ivy Ave to White Bear Ave N, and proceeding northerly along White Bear Ave N to Arlington Ave E, and proceeding westerly along Arlington Ave E to Hazelwood St, and proceeding northerly along Hazelwood St to Prosperity Rd, and proceeding northerly along Prosperity Rd to Hazelwood St, and proceeding northerly along Hazelwood St to the point of beginning.

Sixth Ward – W6-P11

All of that portion of Ramsey County bounded and described as follows: Beginning at the point of intersection of N Hazel St and Maryland Ave E, and proceeding northerly along N Hazel St to Larpenteur Ave E, and proceeding easterly along Larpenteur Ave E to N McKnight Rd, and proceeding southerly along N McKnight Rd to Lakewood Dr, and proceeding southerly along Lakewood Dr to nonvisible boundary (TLID:97684832), and proceeding southerly along nonvisible boundary (TLID:97684832) to N McKnight Rd, and proceeding southerly along N McKnight Rd to Union Pacific RR, and proceeding westerly along Union Pacific RR to nonvisible boundary (TLID:97653550), and proceeding westerly along nonvisible boundary (TLID:97653550) to Maryland Ave E, and proceeding westerly along Maryland Ave E to the point of beginning.

Seventh Ward – W7-P1

All of that portion of Ramsey County bounded and described as follows: Beginning at the point of intersection of E 7th St and Burlington Northern Santa Fe Rlwy, and proceeding easterly along E 7th St to Payne Ave, and proceeding northerly along Payne Ave to Edgerton St, and proceeding northerly along Edgerton St to Minnehaha Ave E, and proceeding easterly along Minnehaha Ave E to N Forest St, and proceeding southerly along N Forest St to Conway St, and proceeding westerly along Conway St to N Maple St, and proceeding northerly along N Maple St to 3rd St E, and proceeding westerly along 3rd St E

to E Kellogg Blvd, and proceeding westerly along E Kellogg Blvd to Union Pacific RR, and proceeding northerly along Union Pacific RR to Burlington Northern Santa Fe Rlwy, and proceeding northerly along Burlington Northern Santa Fe Rlwy to the point of beginning.

Seventh Ward – W7-P2

All of that portion of Ramsey County bounded and described as follows: Beginning at the point of intersection of Bush Ave and Clarence St, and proceeding easterly along Bush Ave to Etna St, and proceeding northerly along Etna St to E 7th St, and proceeding easterly along E 7th St to White Bear Ave N, and proceeding southerly along White Bear Ave N to Minnehaha Ave E, and proceeding westerly along Minnehaha Ave E to Clarence St, and proceeding northerly along Clarence St to the point of beginning.

Seventh Ward – W7-P3

All of that portion of Ramsey County bounded and described as follows: Beginning at the point of intersection of Minnehaha Ave E and N Forest St, and proceeding easterly along Minnehaha Ave E to Johnson Pkwy, and proceeding southerly along Johnson Pkwy to 3rd St E, and proceeding westerly along 3rd St E to N Forest St, and proceeding northerly along N Forest St to the point of beginning.

Seventh Ward – W7-P4

All of that portion of Ramsey County bounded and described as follows: Beginning at the point of intersection of E Kellogg Blvd and I- 94, and proceeding easterly along E Kellogg Blvd to 3rd St E, and proceeding easterly along 3rd St E to N Maple St, and proceeding southerly along N Maple St to Conway St, and proceeding easterly along Conway St to N Forest St, and proceeding northerly along N Forest St to 3rd St E, and proceeding easterly along 3rd St E to Johnson Pkwy, and proceeding southerly along Johnson Pkwy to I- 94, and proceeding westerly along I- 94 to the point of beginning.

Seventh Ward – W7-P5

All of that portion of Ramsey County bounded and described as follows: Beginning at the point of intersection of E Kellogg Blvd and Union Pacific RR, and proceeding easterly along E Kellogg Blvd to I- 94, and proceeding easterly along I- 94 to US Hwy 10, and proceeding southerly along US Hwy 10 to Burns Ave, and proceeding westerly along Burns Ave to US Hwy 10, and proceeding southerly along US Hwy 10 to nonvisible boundary (TLID:638306231), and proceeding westerly along nonvisible boundary (TLID:638306231) to nonvisible boundary (TLID:638306230), and proceeding westerly along nonvisible boundary (TLID:638306230) to nonvisible boundary (TLID:638305316), and proceeding westerly along nonvisible boundary (TLID:638305316) to nonvisible boundary (TLID:97655632), and proceeding westerly along nonvisible boundary (TLID:97655632) to nonvisible boundary (TLID:619835310), and proceeding westerly along nonvisible boundary (TLID:619835310) to nonvisible boundary (TLID:643921270), and proceeding westerly along nonvisible boundary (TLID:643921270) to nonvisible

boundary (TLID:97655617), and proceeding westerly along nonvisible boundary (TLID:97655617) to nonvisible boundary (TLID:643939626), and proceeding westerly along nonvisible boundary (TLID:643939626) to nonvisible boundary (TLID:649691428), and proceeding westerly along nonvisible boundary (TLID:649691428) to nonvisible boundary (TLID:651643811), and proceeding northerly along nonvisible boundary (TLID:651643811) to nonvisible boundary (TLID:650604112), and proceeding northerly along nonvisible boundary (TLID:650604112) to nonvisible boundary (TLID:650754842), and proceeding northerly along nonvisible boundary (TLID:650754842) to nonvisible boundary (TLID:650754841), and proceeding northerly along nonvisible boundary (TLID:650754841) to nonvisible boundary (TLID:649628850), and proceeding easterly along nonvisible boundary (TLID:649628850) to nonvisible boundary (TLID:648117919), and proceeding easterly along nonvisible boundary (TLID:648117919) to nonvisible boundary (TLID:97659846), and proceeding easterly along nonvisible boundary (TLID:97659846) to nonvisible boundary (TLID:649628848), and proceeding northerly along nonvisible boundary (TLID:649628848) to nonvisible boundary (TLID:653422677), and proceeding northerly along nonvisible boundary (TLID:653422677) to nonvisible boundary (TLID:97654457), and proceeding northerly along nonvisible boundary (TLID:97654457) to nonvisible boundary (TLID:97654459), and proceeding northerly along nonvisible boundary (TLID:97654459) to nonvisible boundary (TLID:641593230), and proceeding northerly along nonvisible boundary (TLID:641593230) to nonvisible boundary (TLID:641593323), and proceeding northerly along nonvisible boundary (TLID:641593323) to nonvisible boundary (TLID:641593324), and proceeding northerly along nonvisible boundary (TLID:641593324) to Union Pacific RR, and proceeding westerly along Union Pacific RR to the point of beginning.

Seventh Ward – W7-P6

All of that portion of Ramsey County bounded and described as follows: Beginning at the point of intersection of Johnson Pkwy and 3rd St E, and proceeding northerly along Johnson Pkwy to Minnehaha Ave E, and proceeding easterly along Minnehaha Ave E to White Bear Ave N, and proceeding southerly along White Bear Ave N to 3rd St E, and proceeding westerly along 3rd St E to the point of beginning.

Seventh Ward – W7-P7

All of that portion of Ramsey County bounded and described as follows: Beginning at the point of intersection of Johnson Pkwy and I- 94, and proceeding northerly along Johnson Pkwy to 3rd St E, and proceeding easterly along 3rd St E to White Bear Ave N, and proceeding southerly along White Bear Ave N to I- 94, and proceeding westerly along I- 94 to the point of beginning.

Seventh Ward – W7-P8

All of that portion of Ramsey County bounded and described as follows: Beginning at the point of intersection of I- 94 and US Hwy 10, and proceeding easterly along I- 94 to S McKnight Rd, and proceeding southerly along S McKnight Rd to Burns Ave, and proceeding westerly along Burns Ave to Winthrop St, and proceeding southerly along Winthrop St to N Park Dr, and proceeding westerly along N

Park Dr to Ruth St N, and proceeding southerly along Ruth St N to N Park Dr, and proceeding westerly along N Park Dr to Battle Creek Pl, and proceeding southerly along Battle Creek Pl to Upper Afton Rd, and proceeding westerly along Upper Afton Rd to White Bear Ave S, and proceeding southerly along White Bear Ave S to Upper Afton Rd, and proceeding westerly along Upper Afton Rd to Burns Ave, and proceeding westerly along Burns Ave to US Hwy 10, and proceeding northerly along US Hwy 10 to the point of beginning.

Seventh Ward – W7-P9

All of that portion of Ramsey County bounded and described as follows: Beginning at the point of intersection of White Bear Ave N and Minnehaha Ave E, and proceeding northerly along White Bear Ave N to Stillwater Ave, and proceeding easterly along Stillwater Ave to N Ruth St, and proceeding southerly along N Ruth St to Stillwater Ave, and proceeding easterly along Stillwater Ave to N McKnight Rd, and proceeding southerly along N McKnight Rd to nonvisible boundary (TLID:638323003), and proceeding southerly along nonvisible boundary (TLID:638323003) to Minnehaha Ave E, and proceeding westerly along Minnehaha Ave E to the point of beginning.

Seventh Ward – W7-P10

All of that portion of Ramsey County bounded and described as follows: Beginning at the point of intersection of Minnehaha Ave E and White Bear Ave N, and proceeding easterly along Minnehaha Ave E to nonvisible boundary (TLID:616656978), and proceeding southerly along nonvisible boundary (TLID:616656978) to McKnight Rd N, and proceeding southerly along McKnight Rd N to 5th St E, and proceeding easterly along 5th St E to McKnight Rd N, and proceeding southerly along McKnight Rd N to 3rd St E, and proceeding westerly along 3rd St E to N Hazel St, and proceeding southerly along N Hazel St to Wilson Ave, and proceeding westerly along Wilson Ave to White Bear Ave N, and proceeding northerly along White Bear Ave N to the point of beginning.

Seventh Ward – W7-11

All of that portion of Ramsey County bounded and described as follows: Beginning at the point of intersection of Wilson Ave and White Bear Ave N, and proceeding easterly along Wilson Ave to N Hazel St, and proceeding northerly along N Hazel St to 3rd St E, and proceeding easterly along 3rd St E to McKnight Rd N, and proceeding southerly along McKnight Rd N to N McKnight Rd, and proceeding southerly along N McKnight Rd to 3m Rd, and proceeding westerly along 3m Rd to N McKnight Rd, and proceeding southerly along N McKnight Rd to I- 94, and proceeding westerly along I- 94 to White Bear Ave N, and proceeding northerly along White Bear Ave N to the point of beginning.

Seventh Ward – W7-P12

All of that portion of Ramsey County bounded and described as follows: Beginning at the point of intersection of Burns Ave and US Hwy 10, and proceeding easterly along Burns Ave to Upper Afton Rd,

and proceeding easterly along Upper Afton Rd to White Bear Ave S, and proceeding northerly along White Bear Ave S to Upper Afton Rd, and proceeding easterly along Upper Afton Rd to Battle Creek Pl, and proceeding northerly along Battle Creek Pl to N Park Dr, and proceeding easterly along N Park Dr to Ruth St N, and proceeding northerly along Ruth St N to N Park Dr, and proceeding easterly along N Park Dr to Winthrop St, and proceeding northerly along Winthrop St to Burns Ave, and proceeding easterly along Burns Ave to S McKnight Rd, and proceeding southerly along S McKnight Rd to McKnight Rd N, and proceeding southerly along McKnight Rd N to McKnight Rd S, and proceeding southerly along McKnight Rd S to Lower Afton Rd, and proceeding westerly along Lower Afton Rd to US Hwy 10, and proceeding northerly along US Hwy 10 to the point of beginning.

Seventh Ward – W7-P13

All of that portion of Ramsey County bounded and described as follows: Beginning at the point of intersection of Lower Afton Rd and US Hwy 10, and proceeding easterly along Lower Afton Rd to McKnight Rd S, and proceeding southerly along McKnight Rd S to nonvisible boundary (TLID:97684934), and proceeding southerly along nonvisible boundary (TLID:97684934) to nonvisible boundary (TLID:643496597), and proceeding southerly along nonvisible boundary (TLID:643496597) to nonvisible boundary (TLID:643909662), and proceeding westerly along nonvisible boundary (TLID:643909662) to nonvisible boundary (TLID:638306240), and proceeding westerly along nonvisible boundary (TLID:638306240) to nonvisible boundary (TLID:643921183), and proceeding westerly along nonvisible boundary (TLID:643921183) to nonvisible boundary (TLID:638306205), and proceeding westerly along nonvisible boundary (TLID:638306205) to US Hwy 10, and proceeding northerly along US Hwy 10 to the point of beginning.

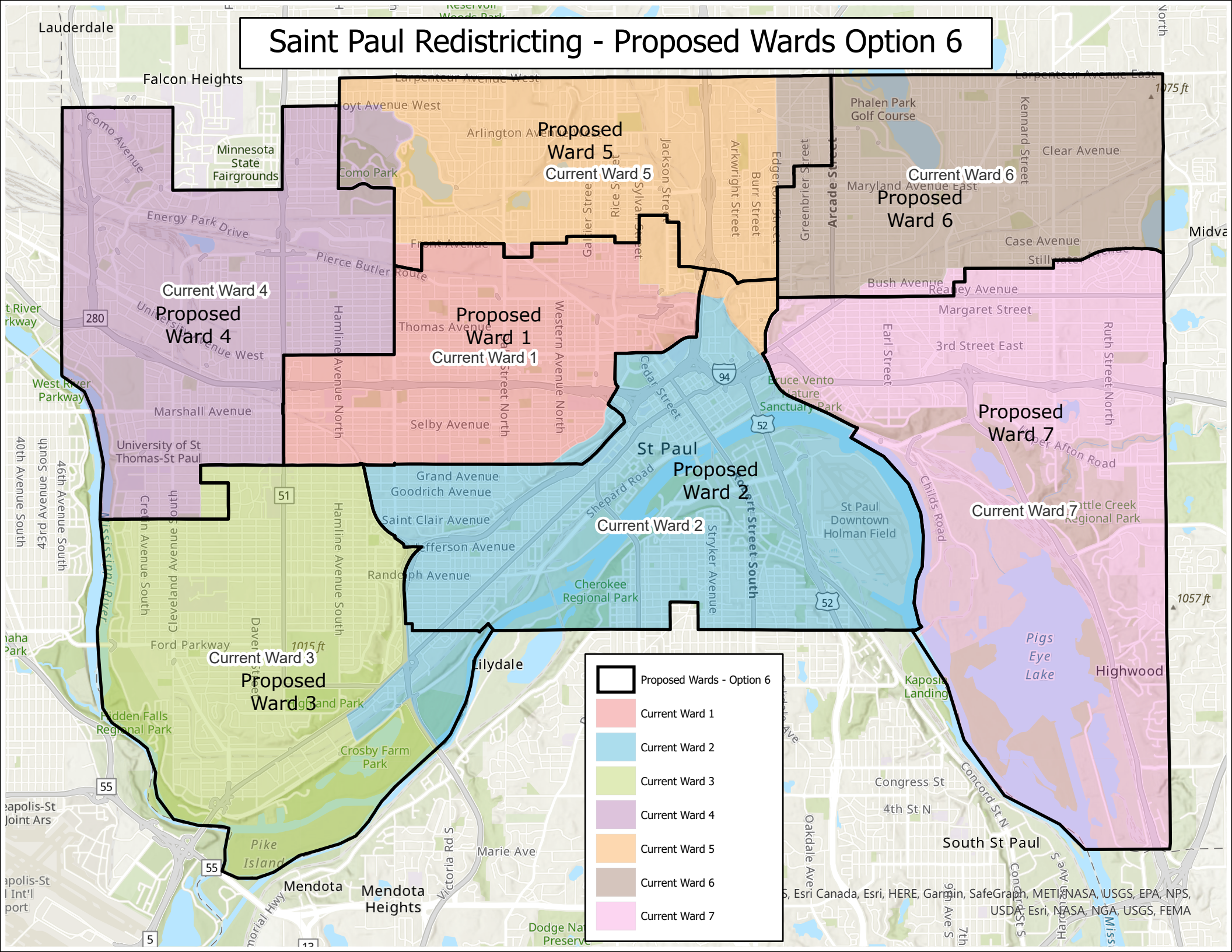
Precinct Name	Polling Place Name	Address	City	State	Zip
Ward 1					
ST. PAUL W-1 P-01	GALTIER SCHOOL	1317 CHARLES AVE	St Paul	MN	55104
ST. PAUL W-1 P-02	MLK REC CENTER	271 Mackubin St	St Paul	MN	55102
ST. PAUL W-1 P-03	ST. STEPHANUS LUTHERAN CHURCH	739 LAFOND AVE	St Paul	MN	55104
ST. PAUL W-1 P-04	ST. STEPHANUS LUTHERAN CHURCH	739 LAFOND AVE	St Paul	MN	55104
ST. PAUL W-1 P-05	MAXFIELD SCHOOL	380 VICTORIA ST N	St Paul	MN	55104
ST. PAUL W-1 P-06	JIMMY LEE RECREATION CENTER	270 LEXINGTON PKWY N	St Paul	MN	55104
ST. PAUL W-1 P-07	UNITY UNITARIAN CHURCH	733 Portland Ave	St Paul	MN	55104
ST. PAUL W-1 P-08	MLK REC CENTER	271 Mackubin St	St Paul	MN	55102
ST. PAUL W-1 P-09	JACKSON SCHOOL	437 EDMUND AVE	St Paul	MN	55103
ST. PAUL W-1 P-10	MOUNT ZION TEMPLE	1300 Summit Ave	St Paul	MN	55105
ST. PAUL W-1 P-11	RAVOUX HI RISE	280 Ravoux St	St Paul	MN	55103
ST. PAUL W-1 P-12	RICE STREET LIBRARY	1011 Rice St	St Paul	MN	55117
ST. PAUL W-1 P-13	MOUNT AIRY HI-RISE	200 Arch St E	St Paul	MN	55130
Ward 2					
ST. PAUL W-2 P-01	CENTRAL PRESBYTERIAN CHURCH	500 CEDAR ST	St Paul	MN	55101
ST. PAUL W-2 P-02	AWAKEN COMMUNITY CHURCH	506 VIEW ST	St Paul	MN	55102
ST. PAUL W-2 P-03	WEST SEVENTH COMMUNITY CENTER	265 ONEIDA STREET	St Paul	MN	55102
ST. PAUL W-2 P-04	PALACE COMMUNITY CENTER	781 PALACE AVE	St Paul	MN	55102
ST. PAUL W-2 P-05	LINWOOD REC CENTER	860 ST. CLAIR AVE	St Paul	MN	55105
ST. PAUL W-2 P-06	SUMMIT CHURCH	845 SUMMIT AVE	St Paul	MN	55105
ST. PAUL W-2 P-07	LANDMARK CENTER	75 5TH ST W	St Paul	MN	55102
ST. PAUL W-2 P-08	SALVATION ARMY	401 7TH ST W	St Paul	MN	55102
ST. PAUL W-2 P-09	ST. MATTHEW'S PARISH CENTER	490 HALL AVE	St Paul	MN	55107
ST. PAUL W-2 P-10	EL RIO VISTA RECREATION CENTER	179 ROBIE ST E	St Paul	MN	55107
ST. PAUL W-2 P-11	HUMBOLDT HIGH SCHOOL	640 HUMBOLDT AVE	St Paul	MN	55107
ST. PAUL W-2 P-12	HUMBOLDT HIGH SCHOOL	640 HUMBOLDT AVE	St Paul	MN	55107
ST. PAUL W-2 P-13	HOPE ACADEMY	720 PAYNE AVE	St Paul	MN	55130
Ward 3					
ST. PAUL W-3 P-01	TEMPLE OF AARON	616 MISSISSIPPI RIVER BLVD	St Paul	MN	55116
ST. PAUL W-3 P-02	NATIVITY CHURCH-STEINER HALL	1938 STANFORD AVE	St Paul	MN	55105
ST. PAUL W-3 P-03	LUMEN CHRISTI CATHOLIC COMMUNITY	2055 BOHLAND AVE	St Paul	MN	55116
ST. PAUL W-3 P-04	HIGHLAND PARK COMM CTR (HILLCREST)	1978 FORD PKWY	St Paul	MN	55116
ST. PAUL W-3 P-05	MONTREAL HI-RISE	1085 MONTREAL AVE	St Paul	MN	55116
ST. PAUL W-3 P-06	ST. LUKE LUTHERAN CHURCH	1807 FIELD AVE	St Paul	MN	55116
ST. PAUL W-3 P-07	MACALESTER/PLYMOUTH UNITED CHURCH	1658 LINCOLN AVE	St Paul	MN	55105
ST. PAUL W-3 P-08	GLORIA DEI LUTHERAN CHURCH	700 SNELLING AVE S	St Paul	MN	55116
ST. PAUL W-3 P-09	GLORIA DEI LUTHERAN CHURCH	700 SNELLING AVE S	St Paul	MN	55116
ST. PAUL W-3 P-10	HIGHLAND PARK SENIOR HIGH SCHOOL	1015 SNELLING AVE S	St Paul	MN	55116
ST. PAUL W-3 P-11	JIE MING ACADEMY	1845 SHERIDAN AVE W	St Paul	MN	55116
ST. PAUL W-3 P-12	AWAKEN COMMUNITY CHURCH	506 VIEW ST	St Paul	MN	55102
ST. PAUL W-3 P-13	EDGE CUMBE REC CENTER	320 GRIGGS ST S	St Paul	MN	55105
Ward 4					
ST. PAUL W-4 P-01	LUTHER SEMINARY OLSON CAMPUS CENTER	1490 FULHAM ST	St Paul	MN	55108
ST. PAUL W-4 P-02	LANGFORD RECREATION CENTER	30 LANGFORD PARK	St Paul	MN	55108

ST. PAUL W-4 P-03	SEAL HIGH RISE	825 SEAL ST	St Paul	MN	55114
ST. PAUL W-4 P-04	MERRIAM PARK RECREATION CENTER	2000 ST ANTHONY AVE	St Paul	MN	55104
ST. PAUL W-4 P-05	MCNEELY HALL - ST. THOMAS UNIVERSITY	2060 SUMMIT AVE	St Paul	MN	55105
ST. PAUL W-4 P-06	RAMSEY MIDDLE SCHOOL	1700 SUMMIT AVE	St Paul	MN	55105
ST. PAUL W-4 P-07	LEAP HIGH SCHOOL	631 ALBERT ST N	St Paul	MN	55104
ST. PAUL W-4 P-08	HANCOCK SCHOOL RECREATION CENTER	1610 HUBBARD AVE	St Paul	MN	55104
ST. PAUL W-4 P-09	BETHLEHEM LUTHERAN CHURCH IN THE MIDWAY	436 ROY ST N	St Paul	MN	55104
ST. PAUL W-4 P-10	COMO STREET CAR STATION	1224 LEXINGTON PARKWAY	St Paul	MN	55103
ST. PAUL W-4 P-11	HAMLIN HIGH RISE	777 HAMLIN AVE N	St Paul	MN	55104
ST. PAUL W-4 P-12	GROVELAND REC CENTER	2021 ST CLAIR AVE	St Paul	MN	55105
ST. PAUL W-4 P-13	HOLY CHILDHOOD CHURCH	1435 MIDWAY PKWY	St Paul	MN	55108
Ward 5					
ST. PAUL W-5 P-01	NORTH DALE RECREATION CENTER	1414 ST ALBANS ST N	St Paul	MN	55117
ST. PAUL W-5 P-02	NORTH DALE RECREATION CENTER	1414 ST ALBANS ST N	St Paul	MN	55117
ST. PAUL W-5 P-03	FRONT AVE HIGH RISE	727 FRONT AVE	St Paul	MN	55103
ST. PAUL W-5 P-04	WASHINGTON TECHNOLOGY SCHOOL	1495 RICE ST	St Paul	MN	55117
ST. PAUL W-5 P-05	MCDONOUGH COMMUNITY CENTER	1544 TIMBERLAKE RD	St Paul	MN	55117
ST. PAUL W-5 P-06	ST. BERNARDS PARISH HALL	187 GERANIUM AVE W	St Paul	MN	55117
ST. PAUL W-5 P-07	MOSAIC CHRISTIAN COMMUNITY	540 WHEELOCK PKWY E	St Paul	MN	55130
ST. PAUL W-5 P-08	ARLINGTON HILLS COMMUNITY CENTER	1200 PAYNE AVE	St Paul	MN	55130
ST. PAUL W-5 P-09	ST. PATRICK'S OF ST. PAUL	1095 DESOTO ST	St Paul	MN	55130
ST. PAUL W-5 P-10	HOLY CHILDHOOD CHURCH	1435 MIDWAY PKWY	St Paul	MN	55108
Ward 6					
ST. PAUL W-6 P-01	PARKWAY MIDDLE SCHOOL	1363 BUSH AVE	St Paul	MN	55106
ST. PAUL W-6 P-02	FIRST COVENANT CHURCH	1280 ARCADE ST	St Paul	MN	55106
ST. PAUL W-6 P-03	OUR REDEEMER LUTHERAN CHURCH	1390 LARPEN TEUR AVE E	St Paul	MN	55109
ST. PAUL W-6 P-04	DIVINITY LUTHERAN CHURCH	1655 COTTAGE AVE E	St Paul	MN	55106
ST. PAUL W-6 P-05	DULUTH AND CASE RECREATION CENTER	1020 DULUTH ST N	St Paul	MN	55106
ST. PAUL W-6 P-06	EDGERTON HI-RISE	1000 EDGERTON ST	St Paul	MN	55130
ST. PAUL W-6 P-07	HOPE ACADEMY	720 PAYNE AVE	St Paul	MN	55130
ST. PAUL W-6 P-08	BOYS AND GIRLS CLUB	1620 AMES AVE	St Paul	MN	55106
ST. PAUL W-6 P-09	HAZEL PARK ACADEMY	1140 WHITE BEAR AVE N	St Paul	MN	55106
ST. PAUL W-6 P-10	IOWA HIGH RISE	1743 IOWA AVE E	St Paul	MN	55106
ST. PAUL W-6 P-11	HAYDEN HEIGHTS RECREATION CENTER	1965 HOYT AVE E	St Paul	MN	55119
Ward 7					
ST. PAUL W-7 P-01	DAYTON'S BLUFF RECREATION CENTER	800 CONWAY ST	St Paul	MN	55106
ST. PAUL W-7 P-02	HAZEL PARK RECREATION CENTER	945 HAZEL ST N	St Paul	MN	55119
ST. PAUL W-7 P-03	OUR SAVIOUR'S LUTHERAN CHURCH	674 JOHNSON PKWY	St Paul	MN	55106
ST. PAUL W-7 P-04	MOUNDS PARK UNITED METHODIST CHURCH	1049 EUCLID ST	St Paul	MN	55106
ST. PAUL W-7 P-05	MOUNDS THEATER	1028 HUDSON ROAD	St Paul	MN	55106
ST. PAUL W-7 P-06	EAST SIDE COMMUNITY CENTER	1526 6TH ST E	St Paul	MN	55106
ST. PAUL W-7 P-07	WILSON HIGH RISE	1300 WILSON AVE	St Paul	MN	55106
ST. PAUL W-7 P-08	PROGRESSIVE BAPTIST CHURCH	1505 BURNS AVE	St Paul	MN	55106
ST. PAUL W-7 P-09	HAZEL PARK CONGREGATIONAL CHURCH	1831 MINNEHAHA AVE E	St Paul	MN	55119
ST. PAUL W-7 P-10	EASTERN HEIGHTS ELEMENTARY SCHOOL	2001 MARGARET ST	St Paul	MN	55119
ST. PAUL W-7 P-11	CONWAY RECREATION CENTER	2090 CONWAY AVE	St Paul	MN	55119

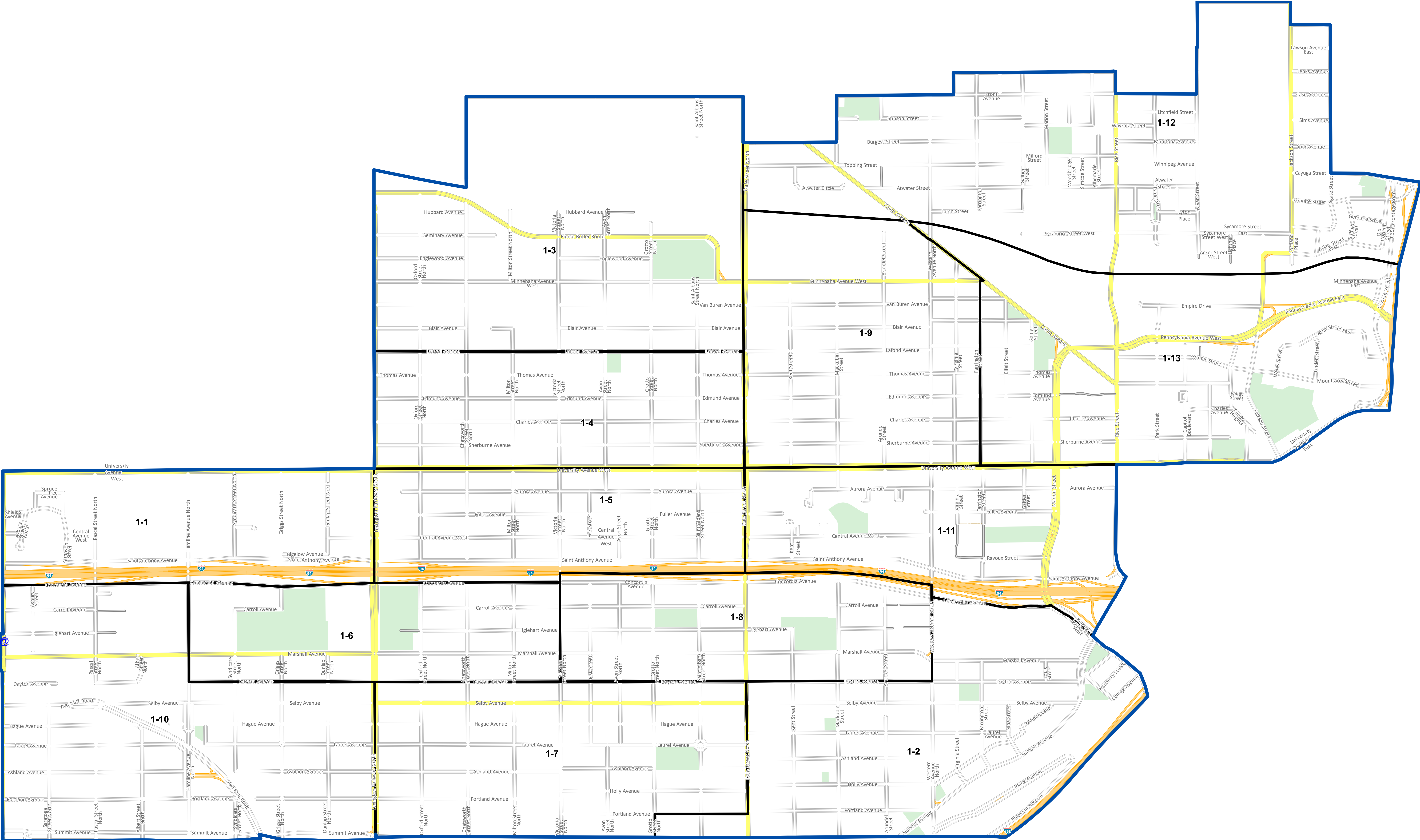
ST. PAUL W-7 P-12	BATTLE CREEK RECREATION CENTER	75 WINTHROP ST S	St Paul	MN	55119
ST. PAUL W-7 P-13	HIGHWOOD HILLS ELEMENTARY SCHOOL	2188 LONDIN LN	St Paul	MN	55119

Document Number: 222859Filed

Saint Paul Redistricting - Proposed Wards Option 6

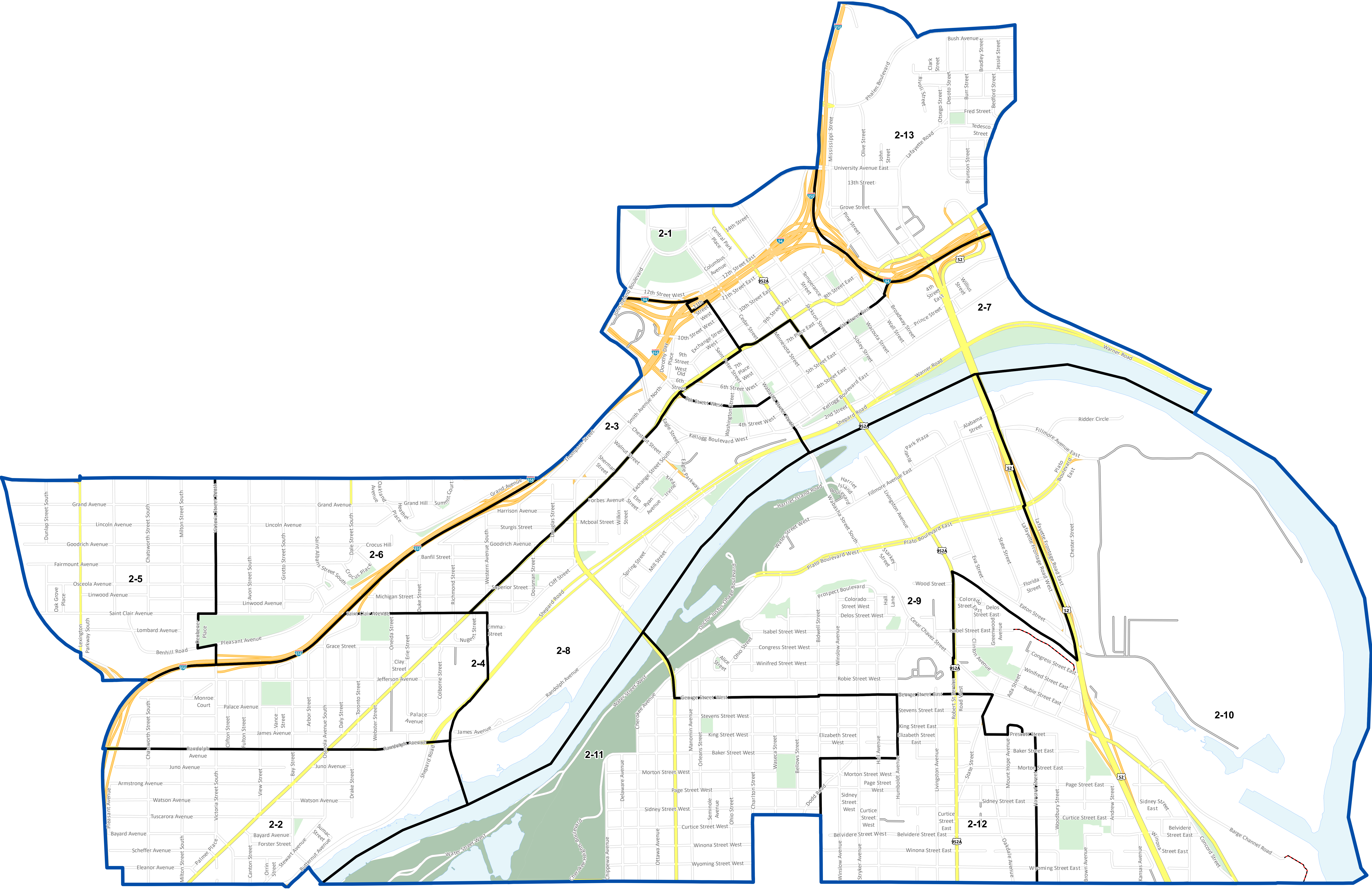


Saint Paul Ward 1



- Wards
- STP Precincts
- Interstate
- US or MN Highway
- Ramp (Connector)
- County Road
- Local Street
- Private Street, Public Access
- City Park
- County/Regional Park or Open Space
- State Park

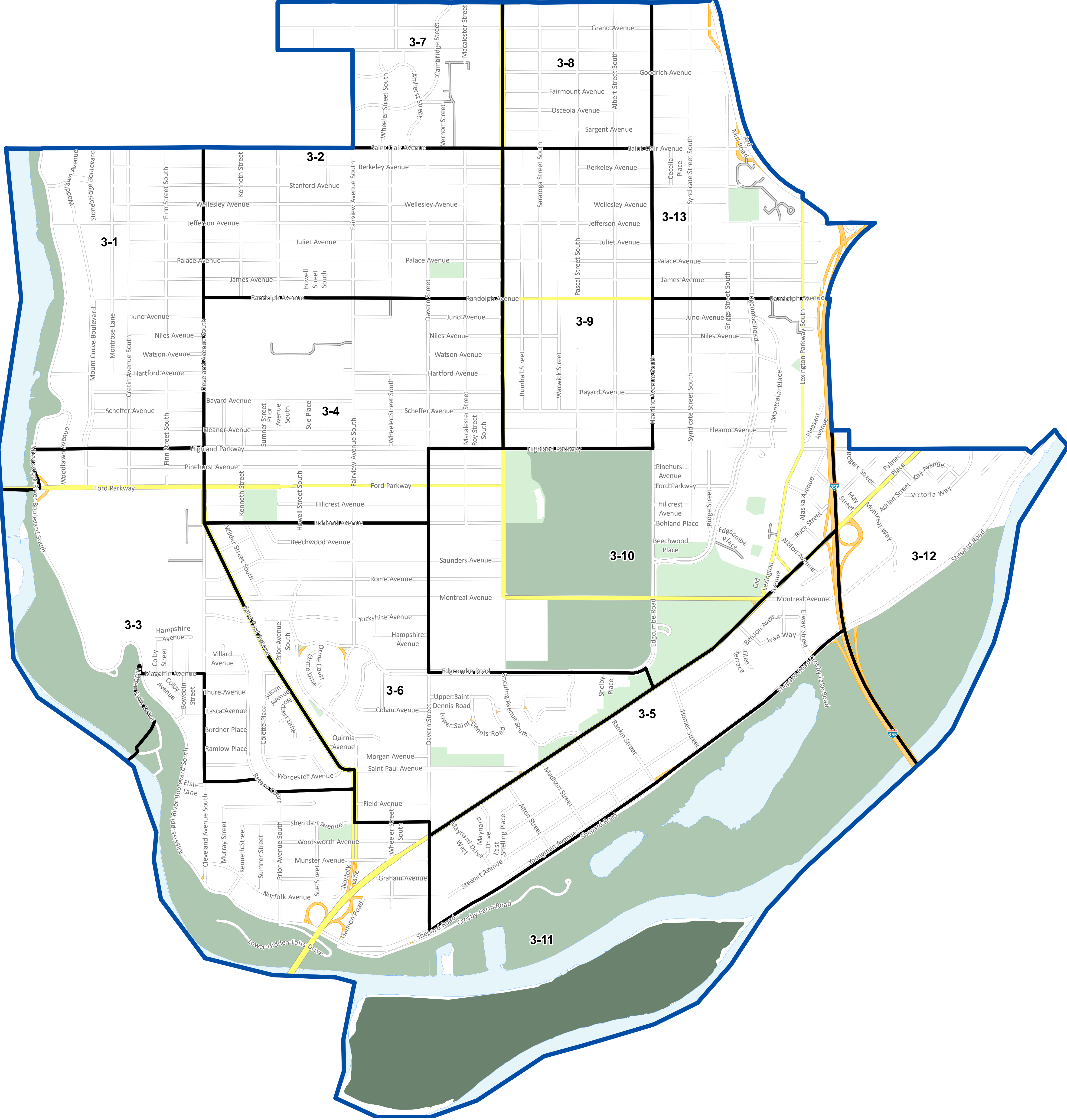
Saint Paul Ward 2



- Wards
- STP Precincts
- Interstate
- US or MN Highway
- Ramp (Connector)
- County Road
- Local Street
- Private Street, Public Access
- Private, Restricted Access
- City Park
- County/Regional Park or Open Space
- State Park



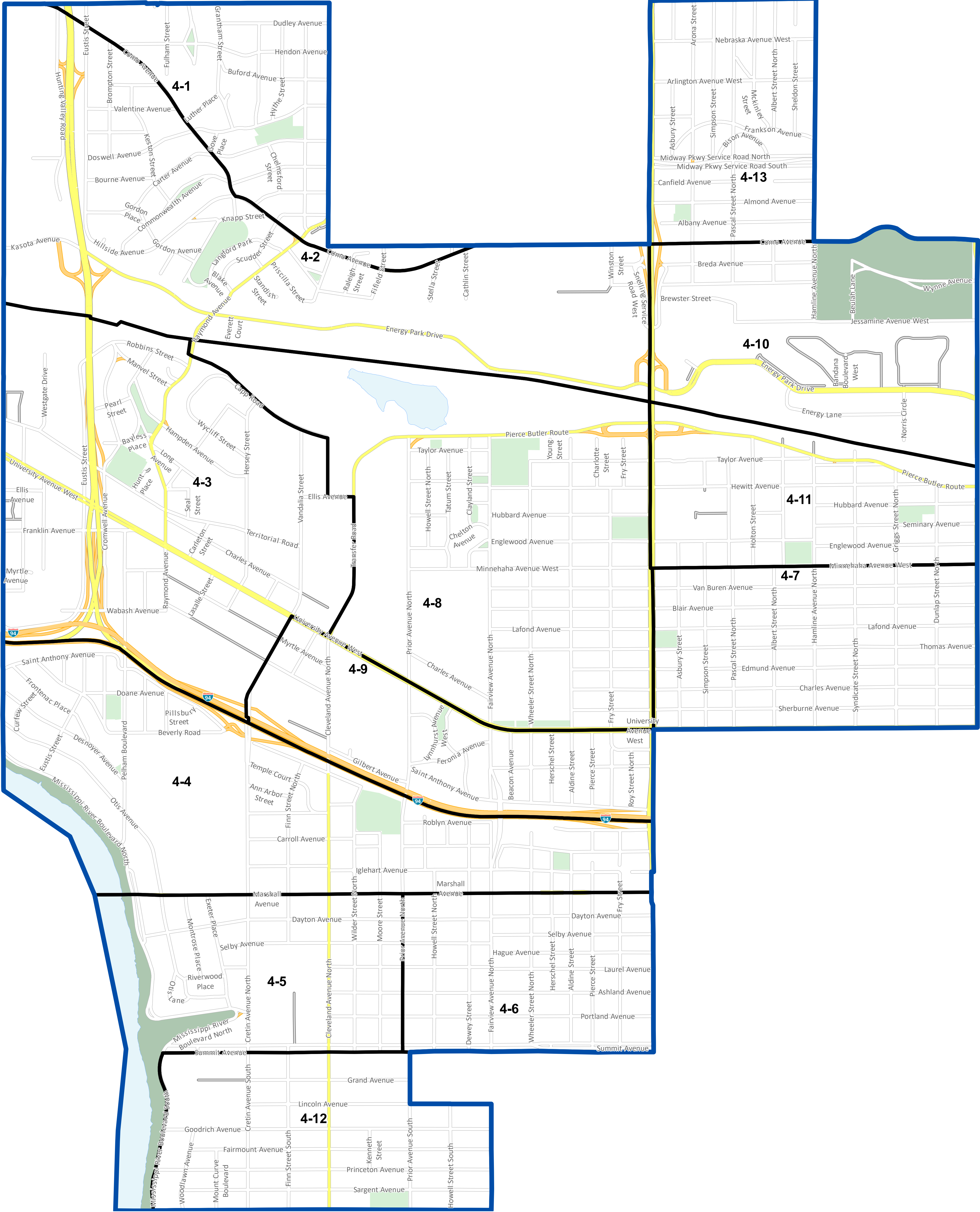
Saint Paul Ward 3



- Wards
- STP Precincts
- Interstate
- US or MN Highway
- Ramp (Connector)
- County Road
- Local Street
- Private Street, Public Access
- City Park
- County/Regional Park or Open Space
- State Park



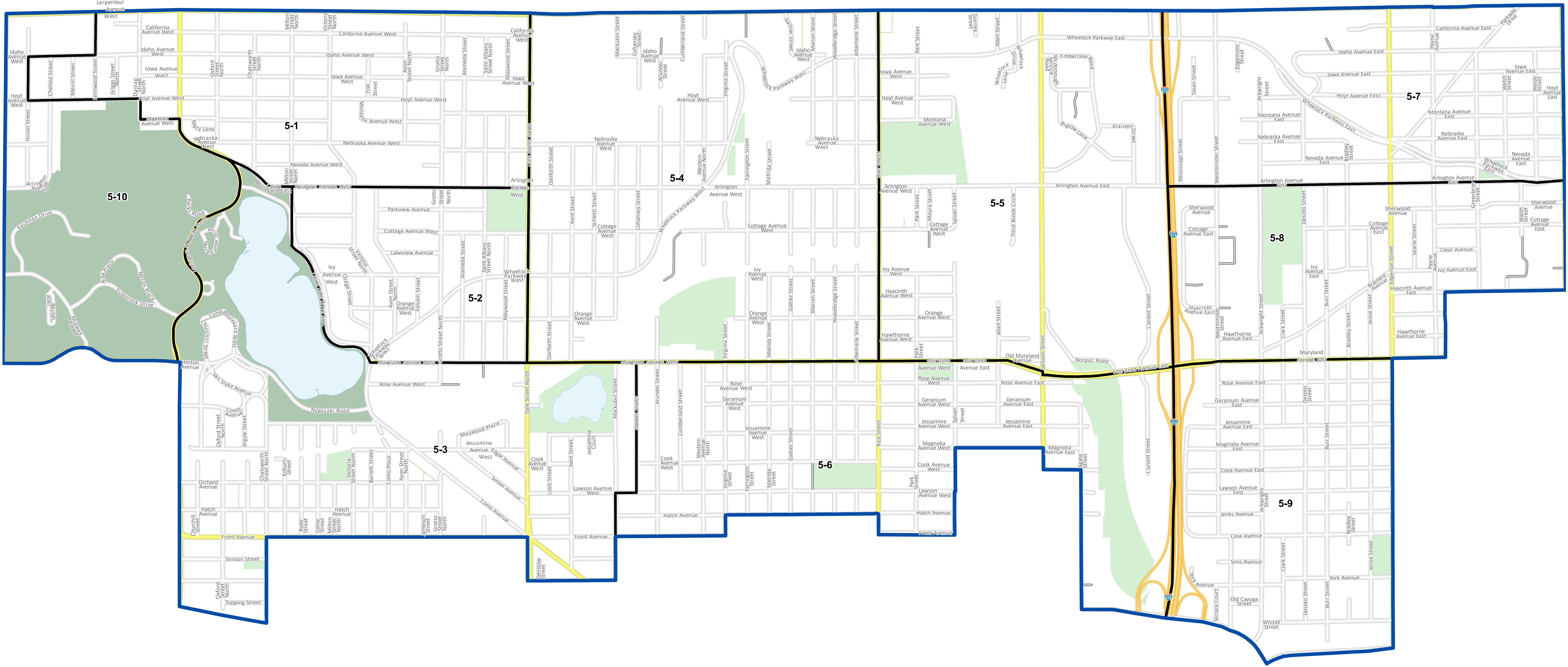
Saint Paul Ward 4



- Wards
- STP Precincts
- Interstate
- US or MN Highway
- Ramp (Connector)
- County Road
- Local Street
- Private Street, Public Access
- City Park
- County/Regional Park or Open Space
- State Park

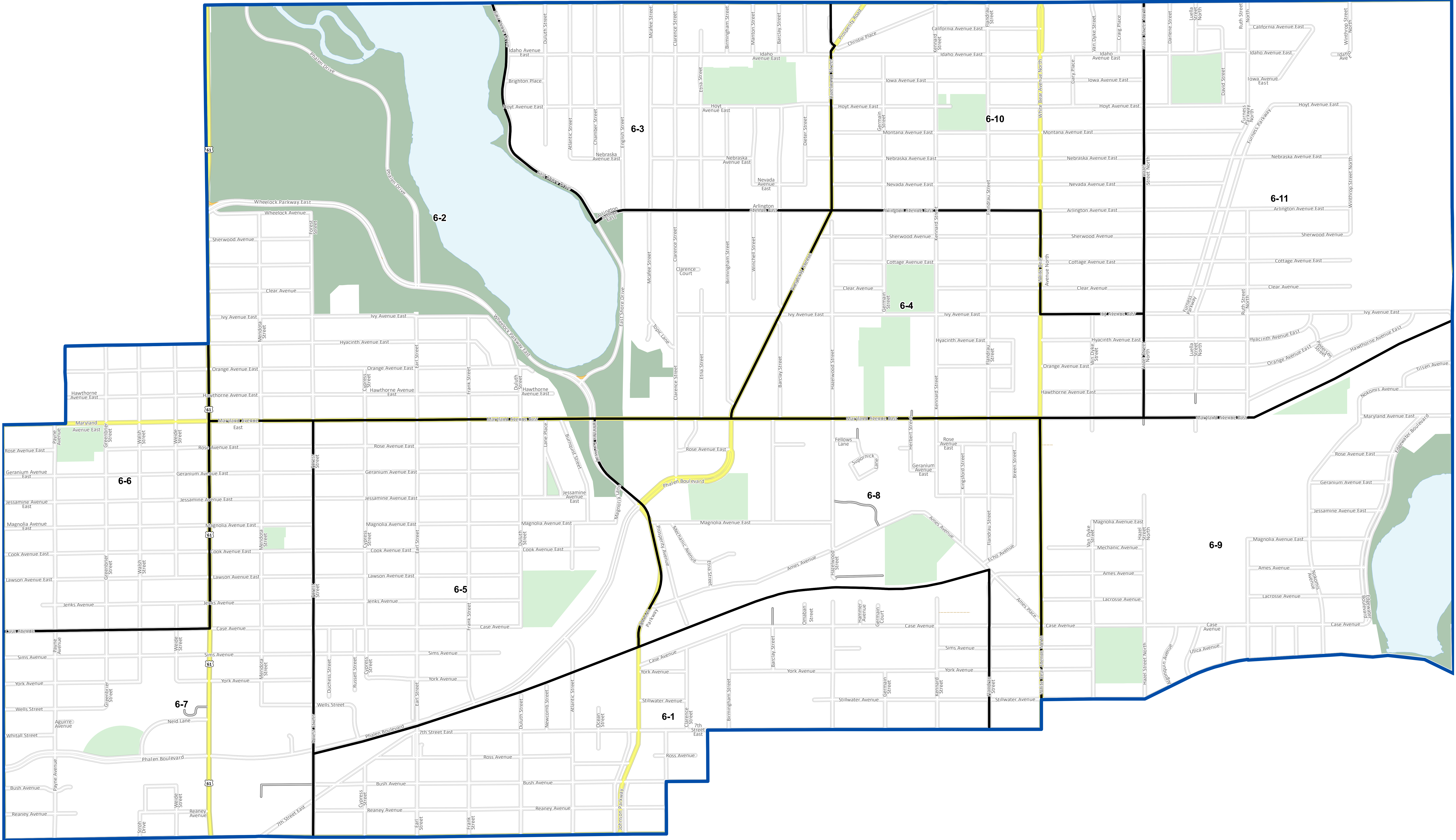


Saint Paul Ward 5



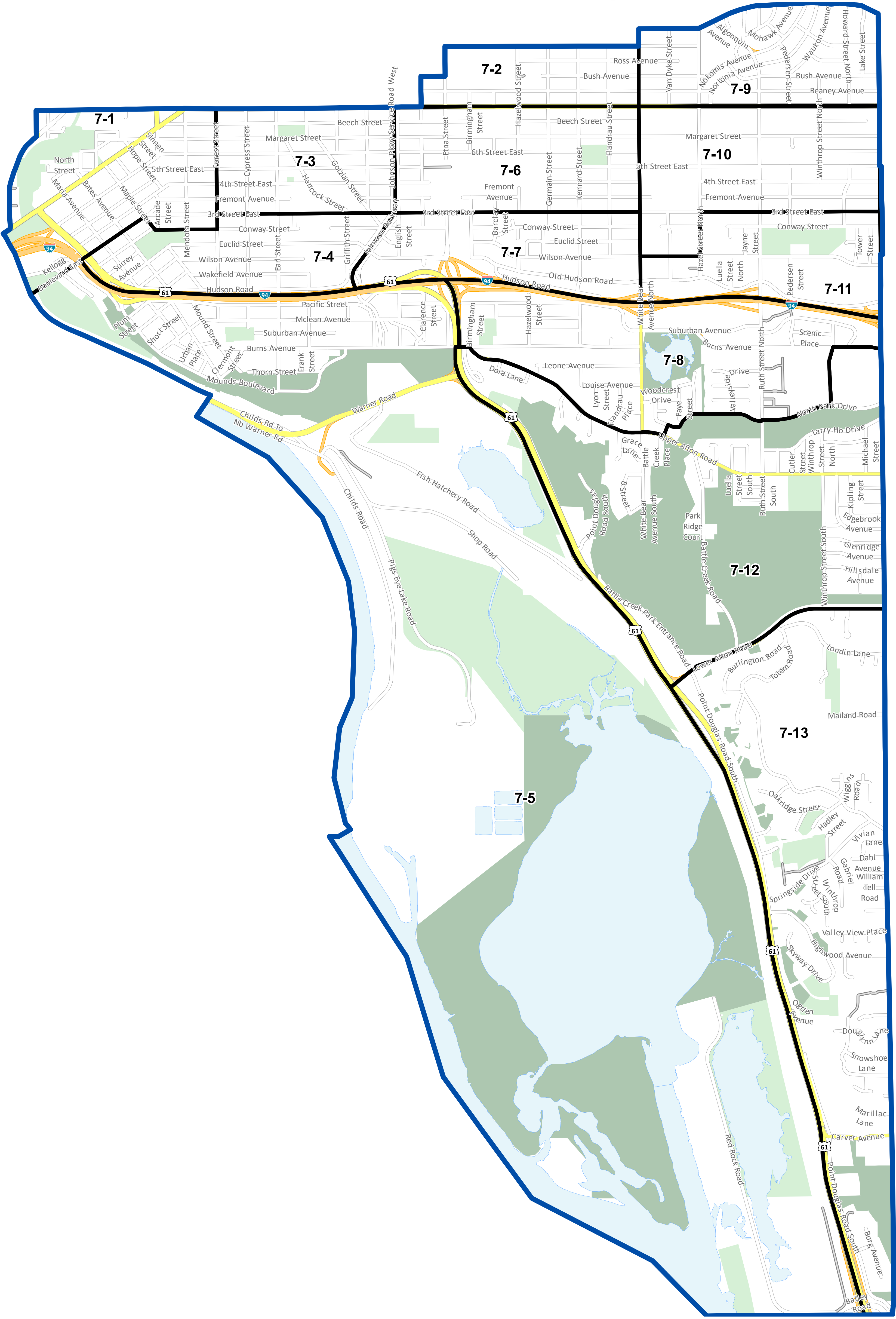
- Wards
- STP Precincts
- Interstate
- US or MN Highway
- Ramp (Connector)
- County Road
- Local Street
- Private Street, Public Access
- City Park
- County/Regional Park or Open Space
- State Park

Saint Paul Ward 6



- Wards
- STP Precincts
- US or MN Highway
- Ramp (Connector)
- County Road
- Local Street
- Private Street, Public Access
- City Park
- County/Regional Park or Open Space
- State Park

Saint Paul Ward 7



- Wards
- STP Precincts
- Interstate
- US or MN Highway
- Ramp (Connector)
- County Road
- Local Street
- Private Street, Public Access
- City Park
- County/Regional Park or Open Space
- State Park



..Title

Resolution adopting map option 6 ("St. Paul M") for filing in the Office of the City Clerk pursuant to Section 4.01.2 of the Saint Paul City Charter.

..Body

WHEREAS, Section 4.01.2 of the Saint Paul City Charter requires that the Charter Commission redistrict after every federal decennial census; and

WHEREAS, results from the 2020 federal census were published on September 23, 2021; and

WHEREAS, pursuant to Minnesota Statutes section 204B.135 subdivision 1, a city that elects its council members by wards may not redistrict those wards before the legislature has been redistricted; and

WHEREAS, on February 15, 2022, a redistricting panel appointed by the Minnesota Supreme Court released its final orders adopting redistricting plans for Minnesota's legislative districts; and

WHEREAS, having reviewed and received the panel's final order and maps, the Charter Review Committee began its work of redistricting City wards relative to the maps and pursuant to statute; and

WHEREAS, in preparation for redistricting, the City Attorney's Office presented to the Charter Commission and discussed with the Charter Commission its work plan; and

WHEREAS, the City Council, in its Resolution 20-223, articulated standards to help guide the Charter Commission's work; and

WHEREAS, the Council Resolution outlined many of the legal objectives and principles governing redistricting, which objectives and principles the Charter Review Committee and Charter Commission have thoroughly reviewed and considered; and

WHEREAS, the Charter Review Committee also heard testimony from current and former Ramsey County Elections staff regarding redistricting; and

WHEREAS, the Charter Review Committee also received technical expertise from a local consultant; and

WHEREAS, with input from the Charter Review Committee, the consultant produced several maps for the Committee's consideration; and

WHEREAS, Section 4.01.2 of the Saint Paul City Charter requires that redistricting occur after the Charter Commission hold public hearings; and

WHEREAS, pursuant to Section 4.01.2, the Charter Commission timely noticed and held public hearings on March 10 and March 11, 2022, with another public hearing timely noticed for March 15; and

WHEREAS, during the March 10 and 11 public hearings, the Charter Review Committee received and considered public comment in oral and written form; and

WHEREAS, taking into account the entire record, including, but not limited to, verbal and written testimony from the public during public hearings, advice from the City Attorney's Office, input from current and former Ramsey County Elections staff, and guiding principles from City Council; and after significant questions and answers directed to and from Committee members, the public, and others who presented to the Commission, the Charter Review Committee on March 15 moved to recommend map option 6 ("St. Paul M") to the Commission for its consideration and final vote; and

WHEREAS, at the March 16 public hearing, the Charter Commission reviewed the basis for the Committee's recommendation, and, after receiving and considering additional public comment in written and oral form, and after significant questions and answers directed to and from Committee members, and taking into account the entire record before it, a majority of the Charter Commission's entire membership moved to adopt the recommendation of the Charter Review Committee and approve map option 6 ("St. Paul M") for filing with the City Clerk; now, therefore, be it

RESOLVED, that the Charter Commission does hereby adopt map option 6 ("St. Paul M") for filing with the Office of the City Clerk.

Brian D. Alton

Brian Alton, Chair
Saint Paul Charter Commission

March 17, 2022

Date